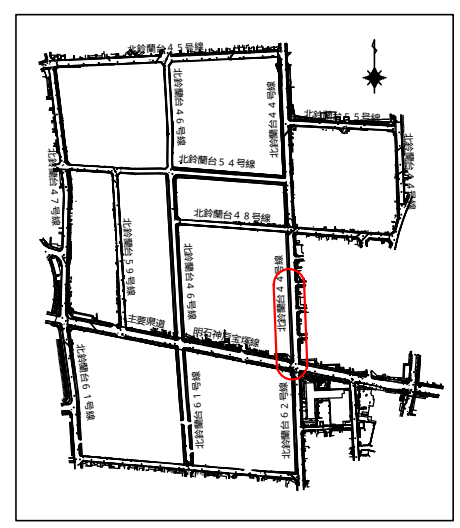
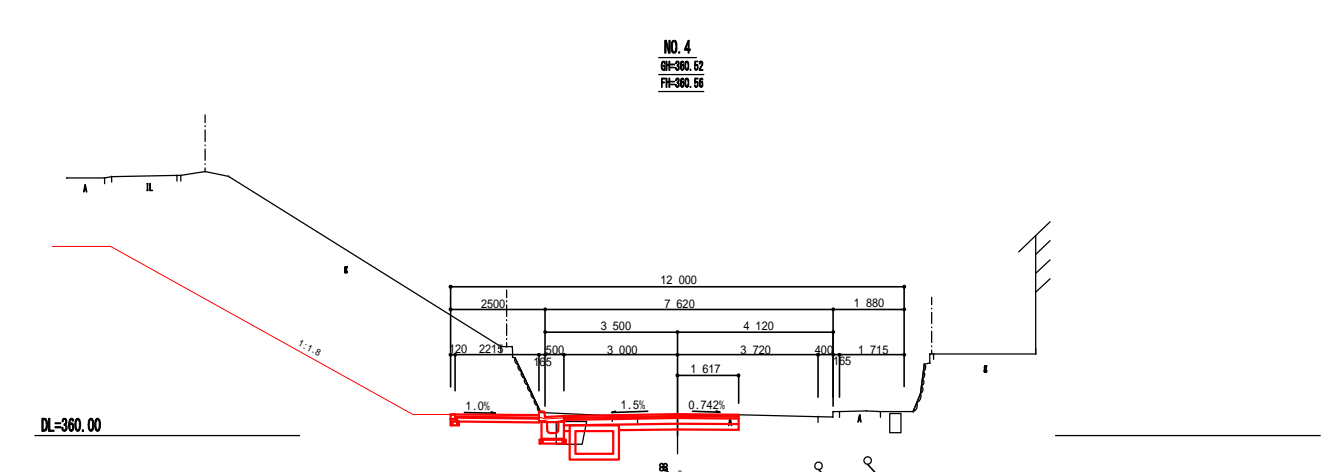
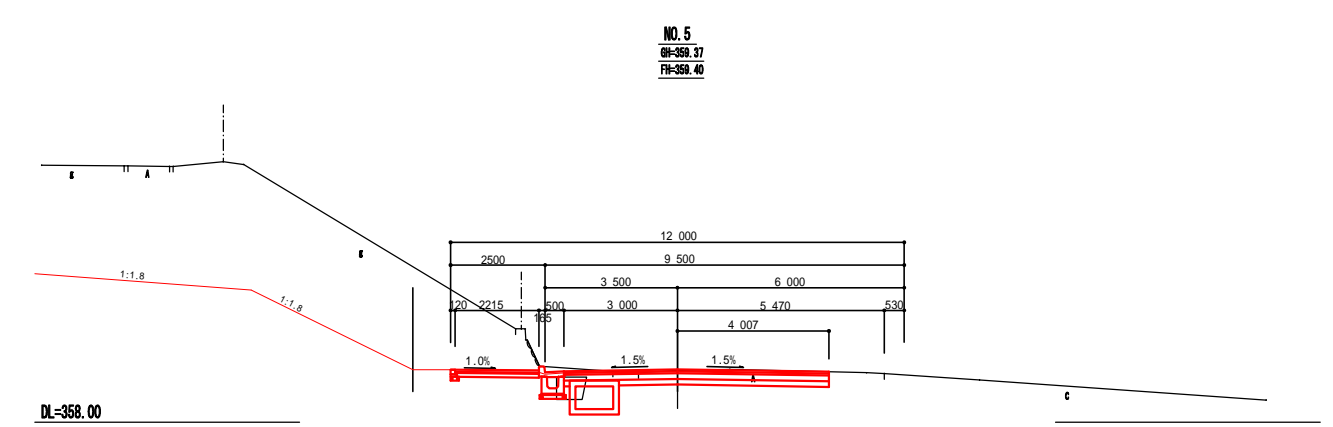
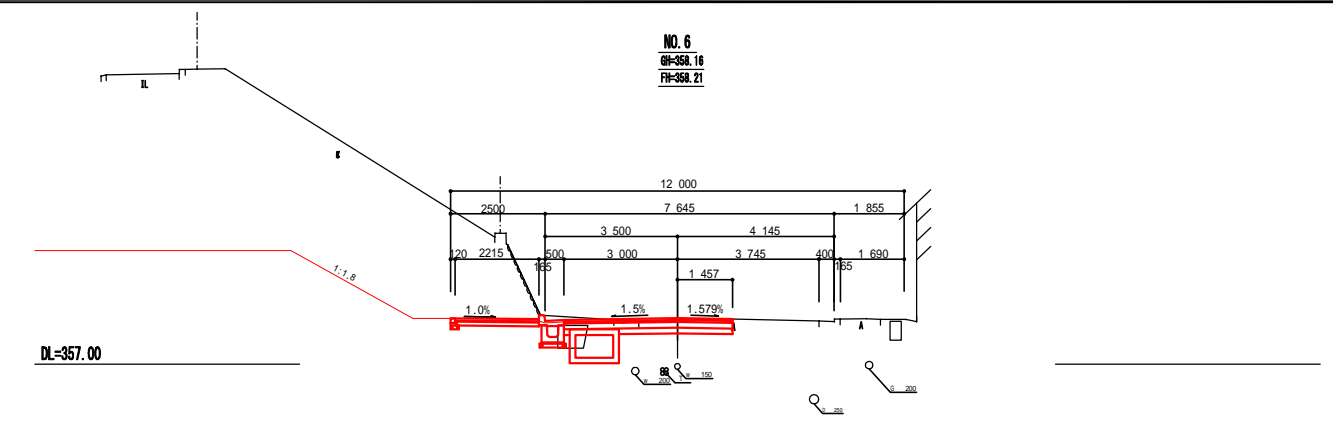
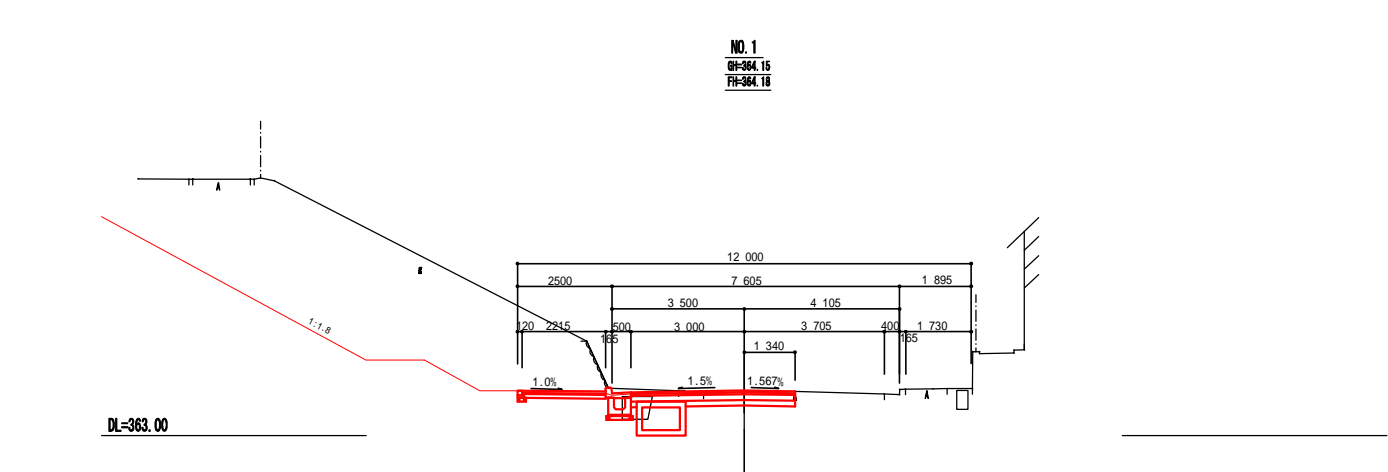
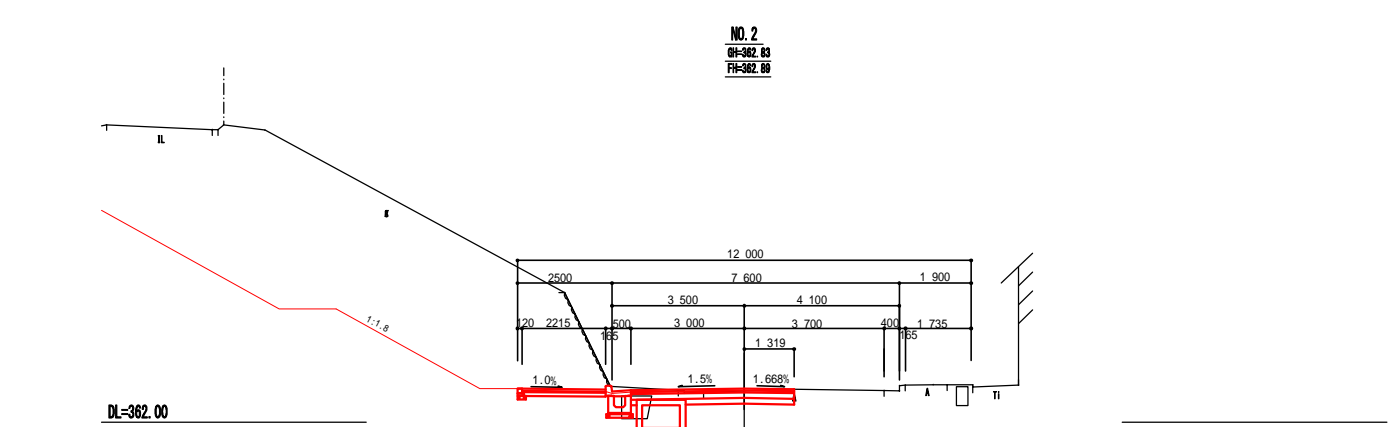
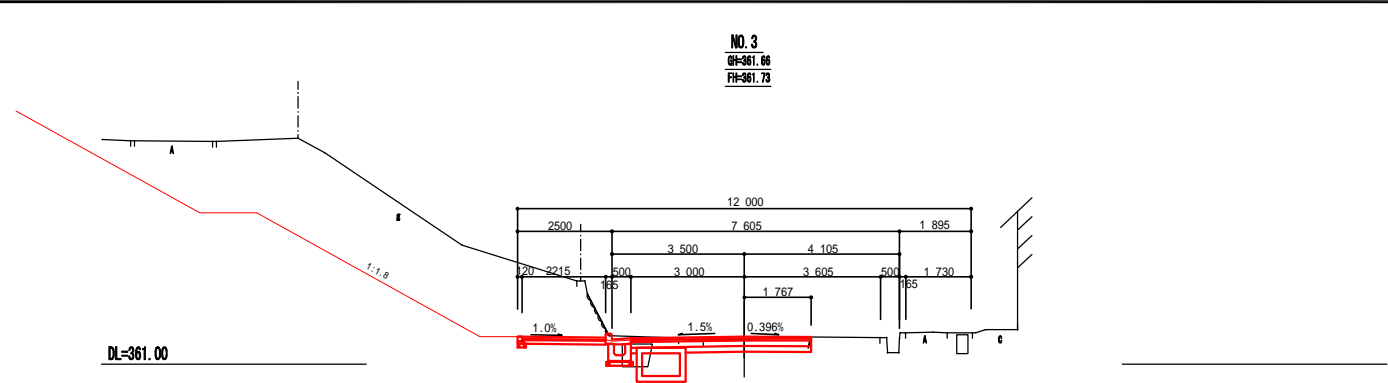


照明灯については、別途協議とする。
 雨水幹線他埋設物については、位置・構造等別途協議とする。

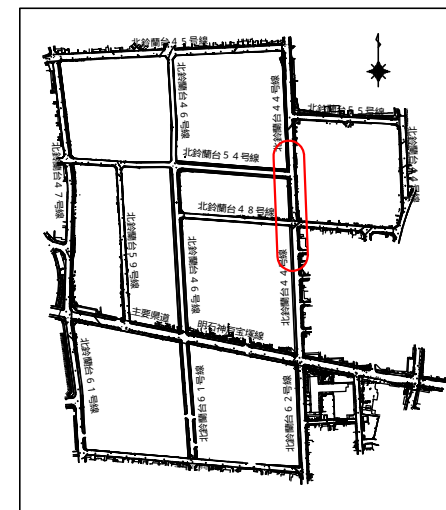
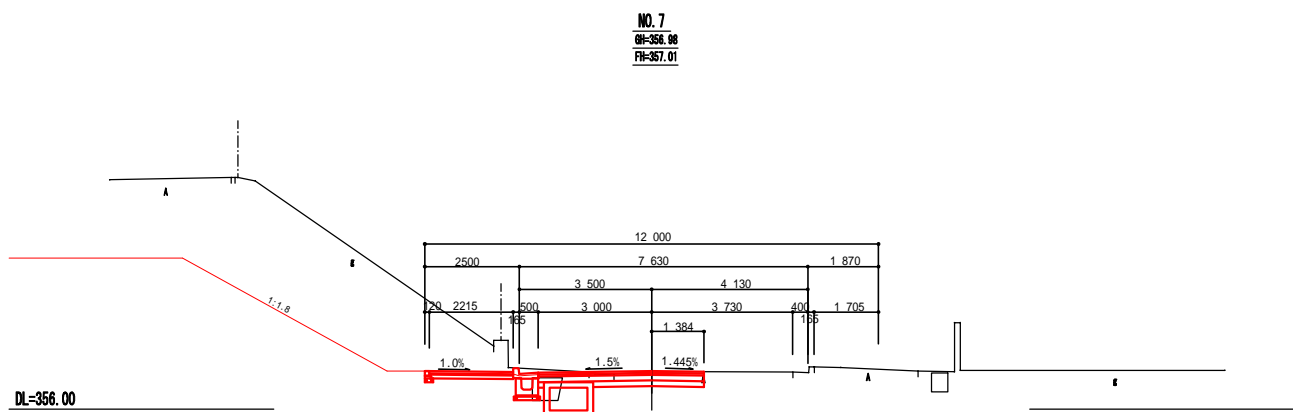
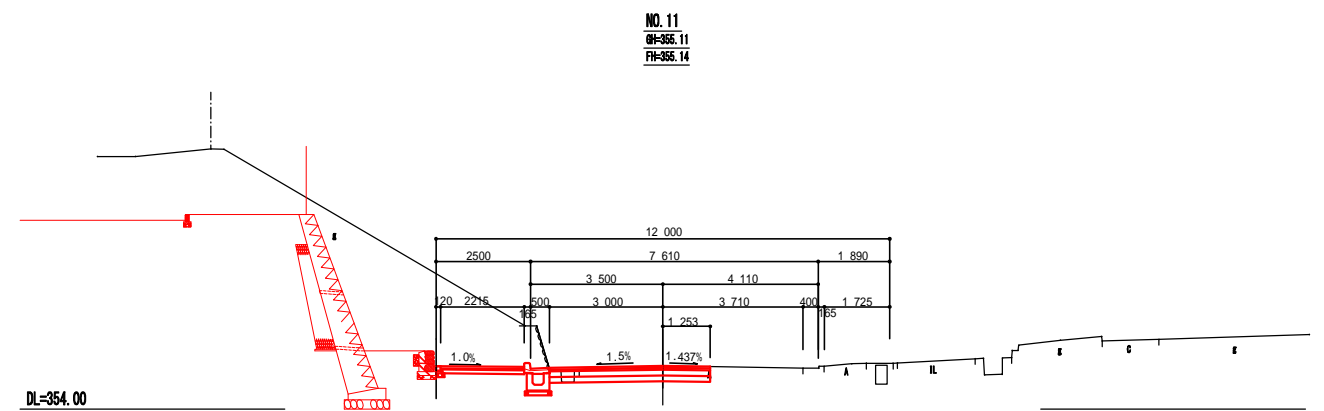
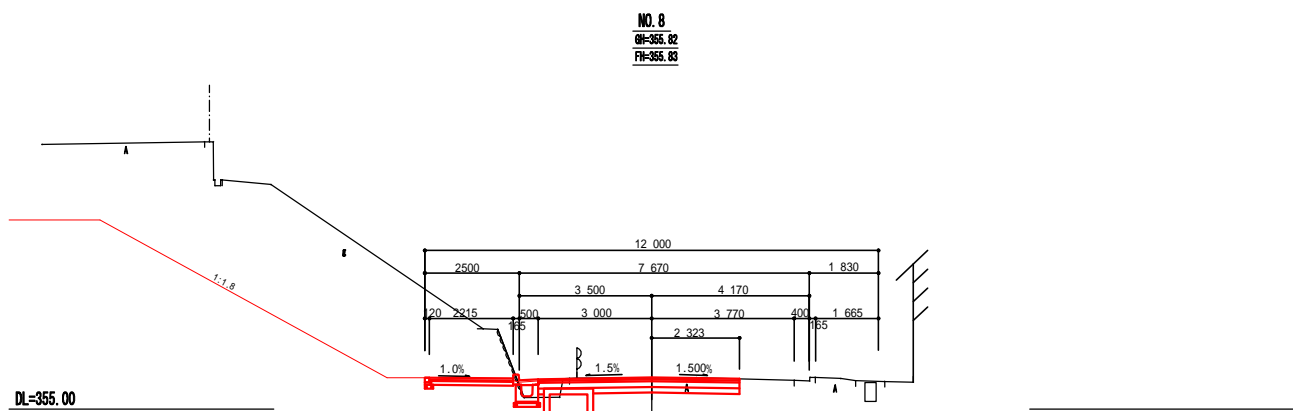
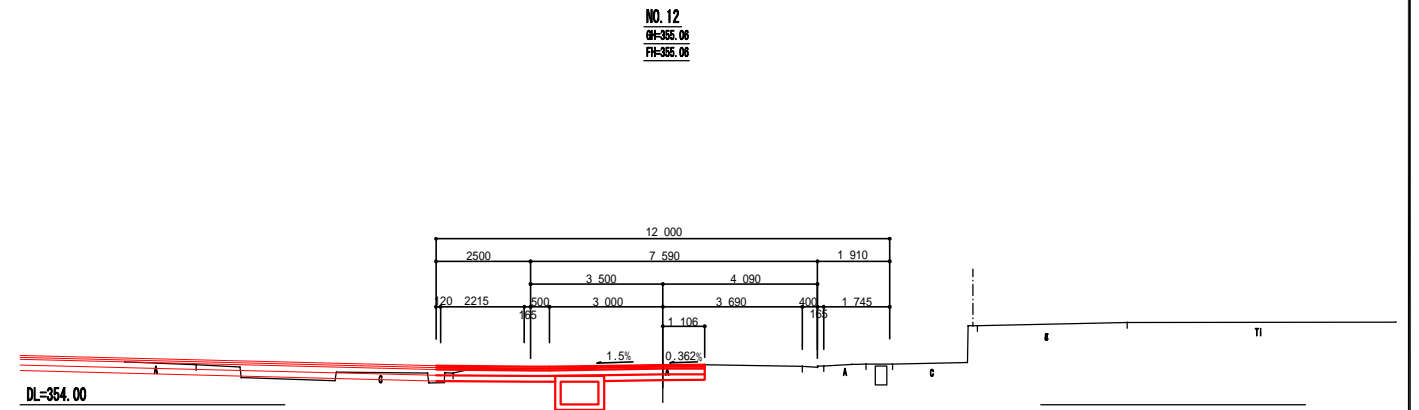
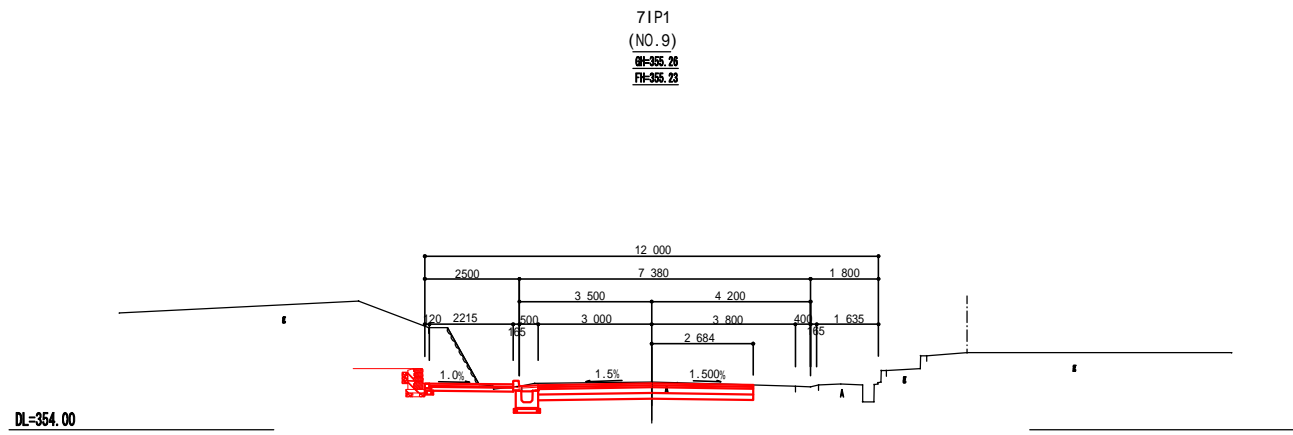
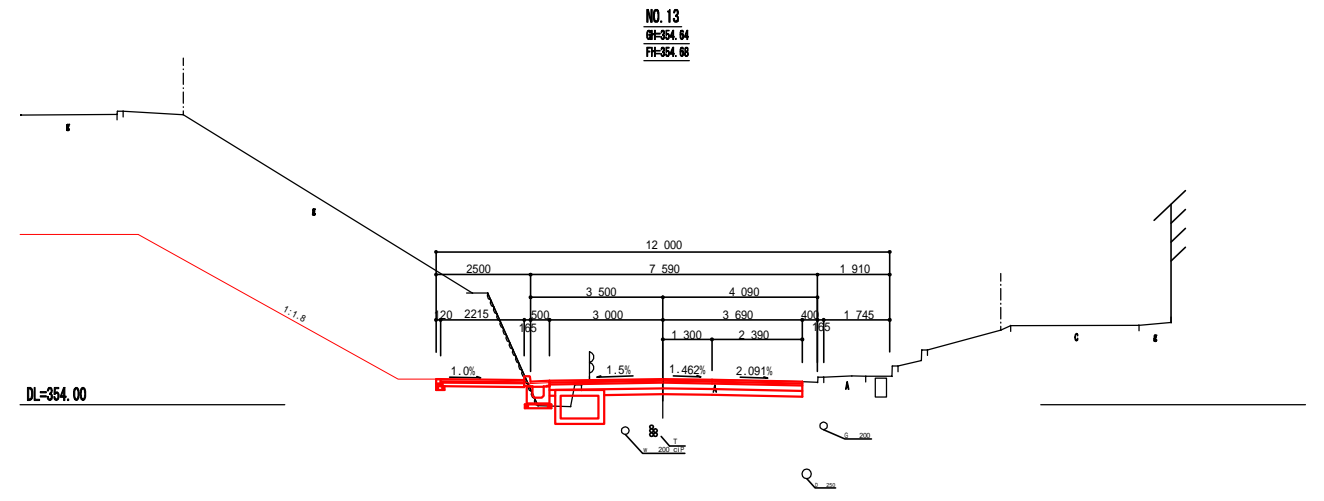
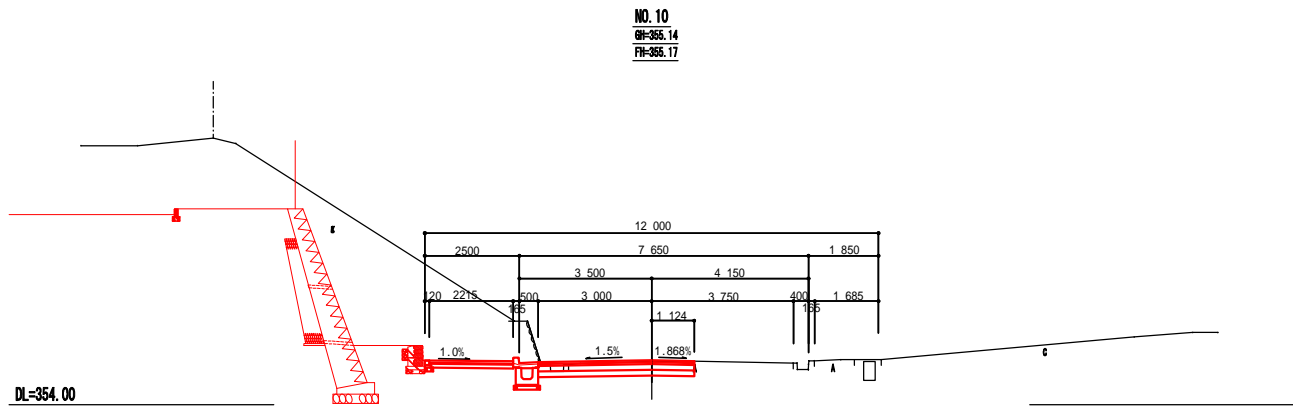
標準横断面図

別添資料7-2
 市道の拡幅等整備に関する参考断面図
 S=1:100



北鈴蘭台44号線
 横断面図 1

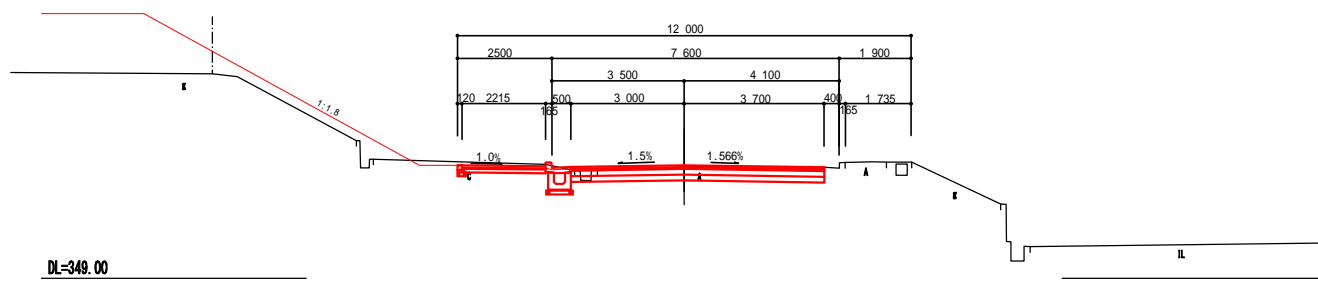
別添資料7-2
 市道の拡幅等整備に関する参考断面図 S=1:100



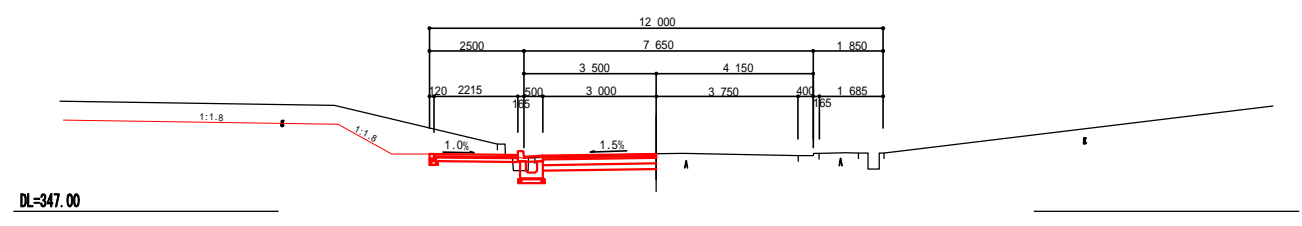
北鈴蘭台44号線
横断面図2

別添資料7-2
市道の拡幅等整備に関する参考断面図 S=1:100

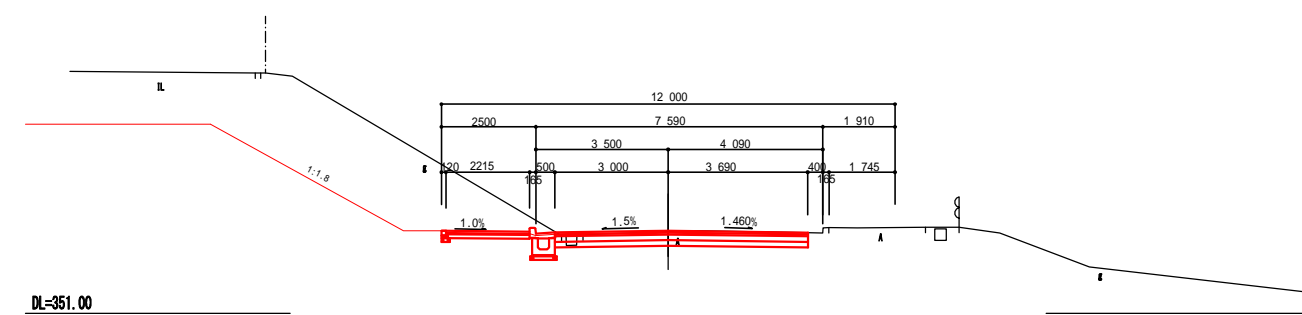
NO. 17
GH=351.94
FH=351.99




NO. 20
GH=348.52
FH=348.51



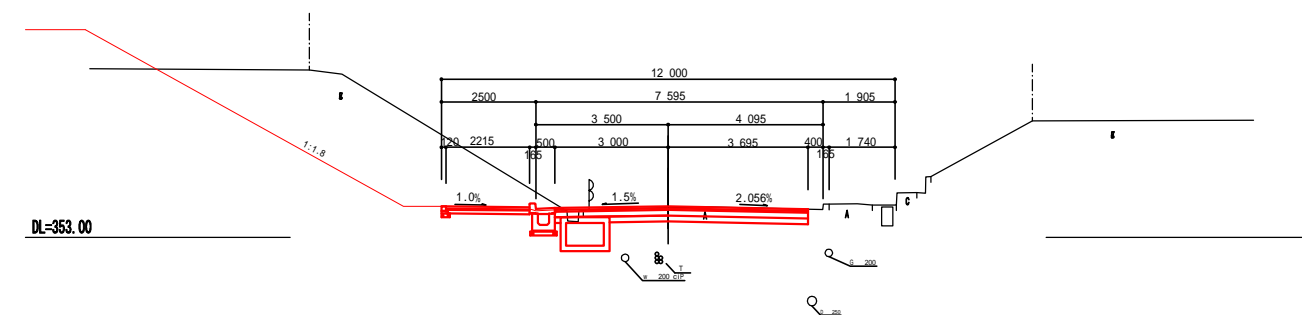
NO. 16
GH=353.16
FH=353.18



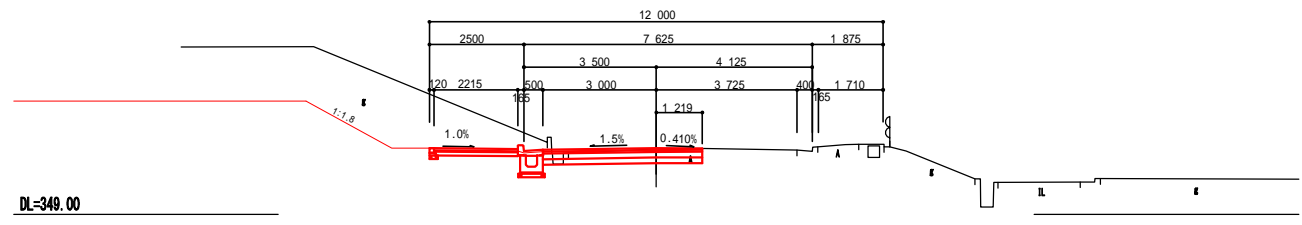
NO. 19
GH=348.46
FH=348.49



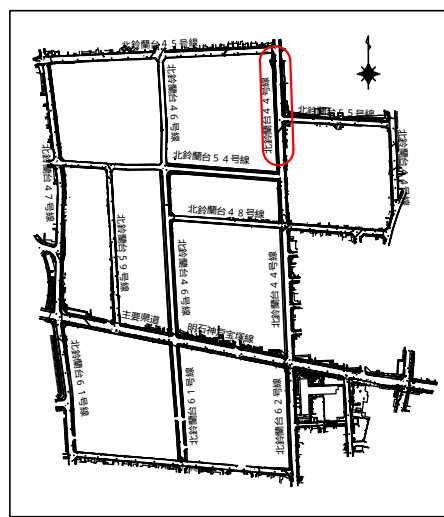
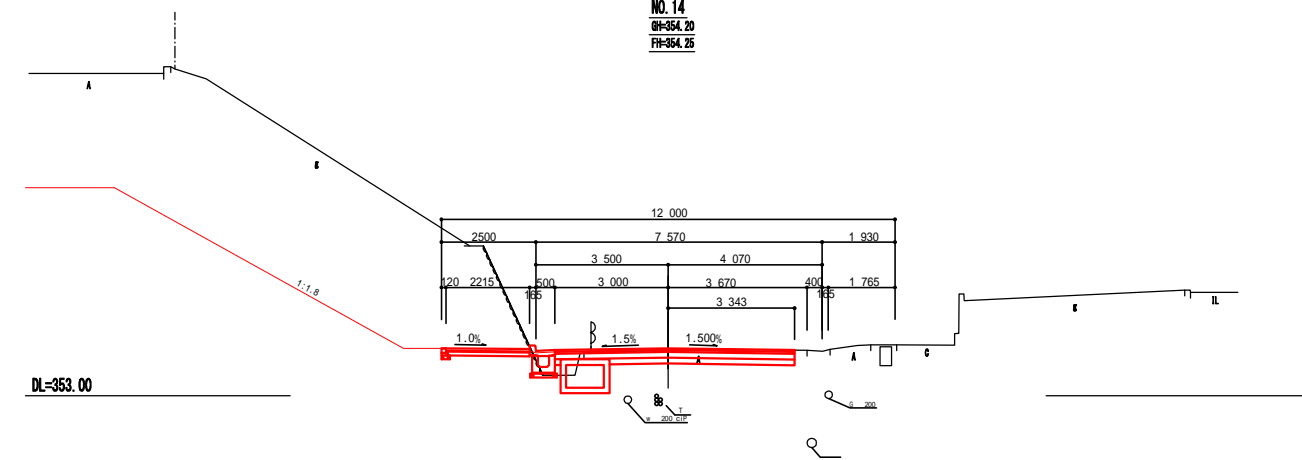
NO. 15
GH=353.79
FH=353.83



NO. 18
(71P2)
GH=350.73
(FH=350.76)
GH=350.61
(FH=350.64)

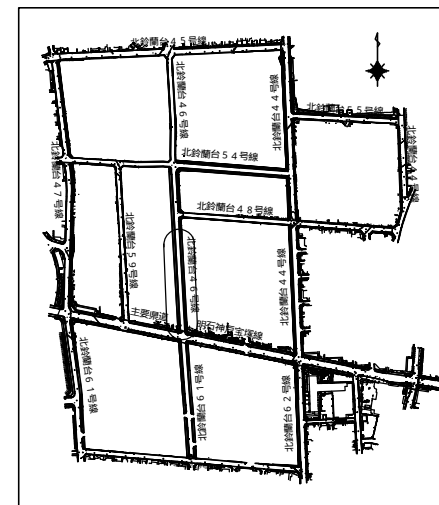
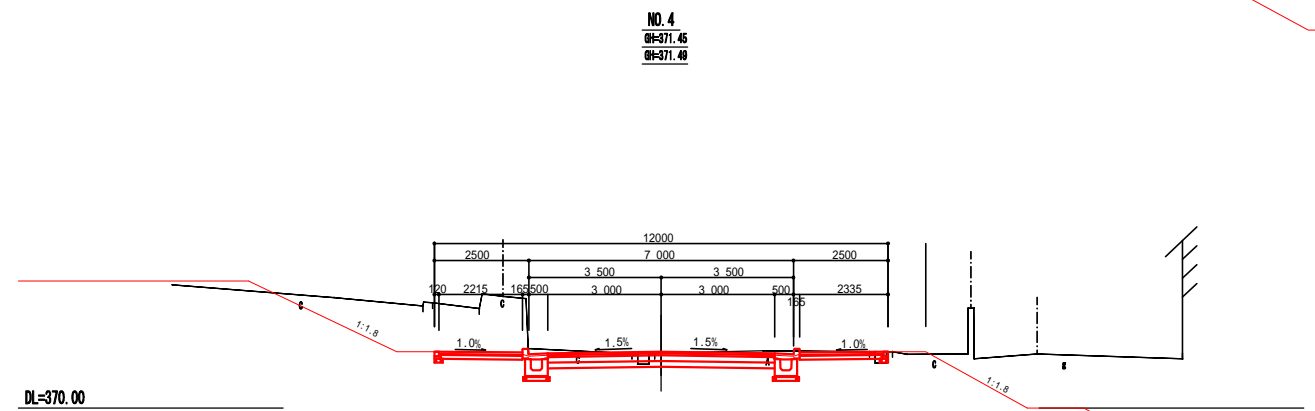
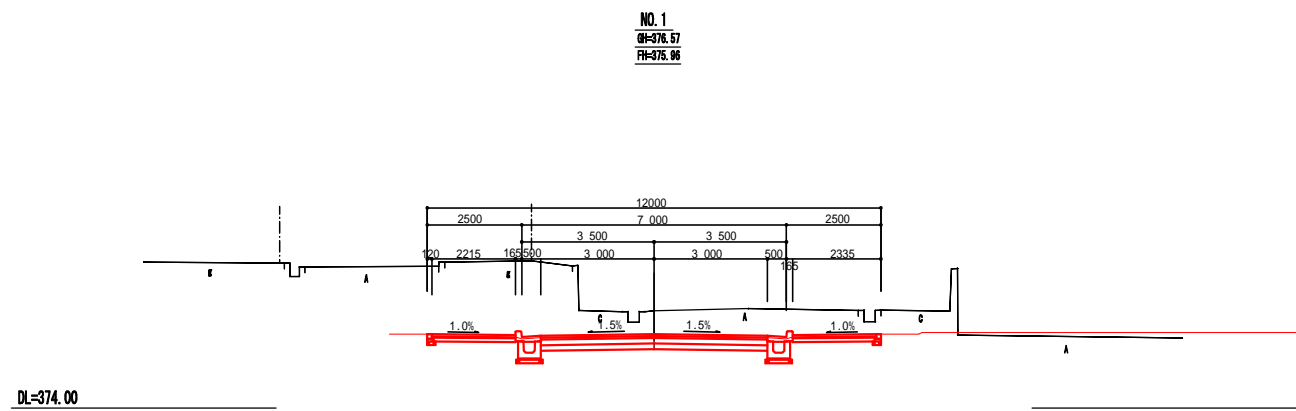
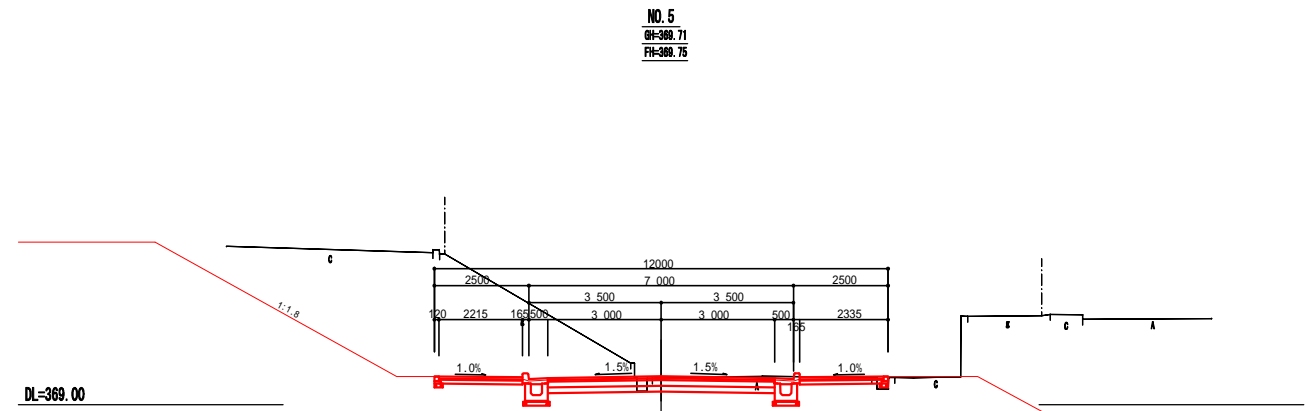
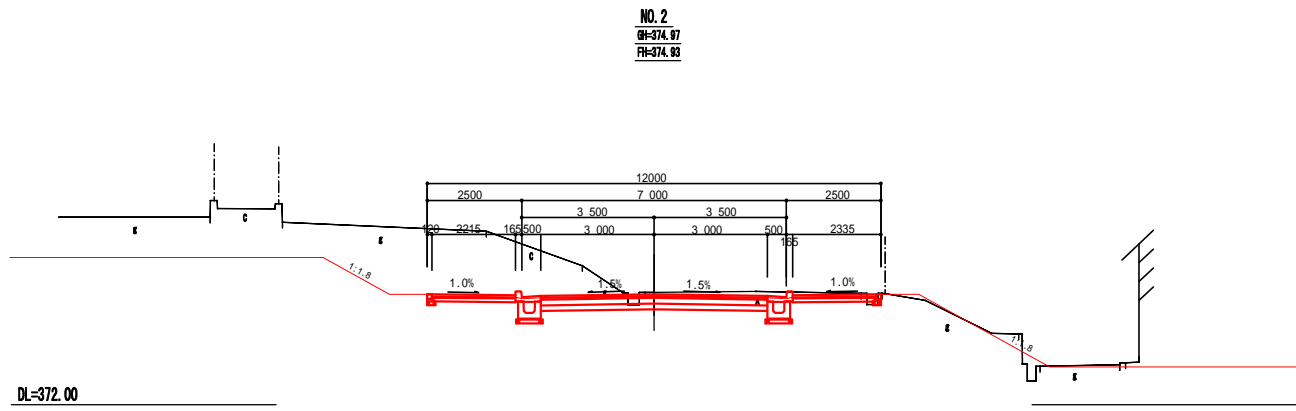
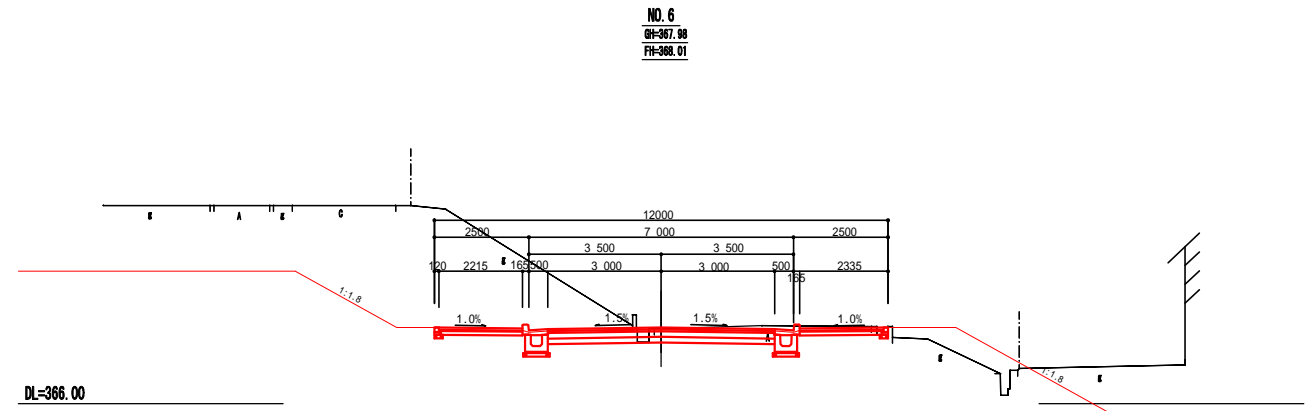
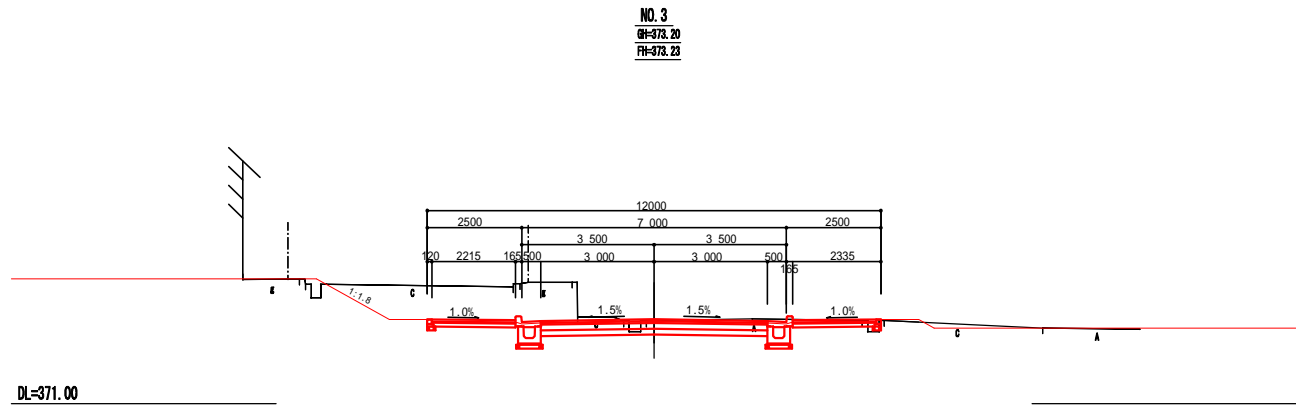


NO. 14
GH=354.20
FH=354.25



北鈴蘭台44号線
横断面図 3

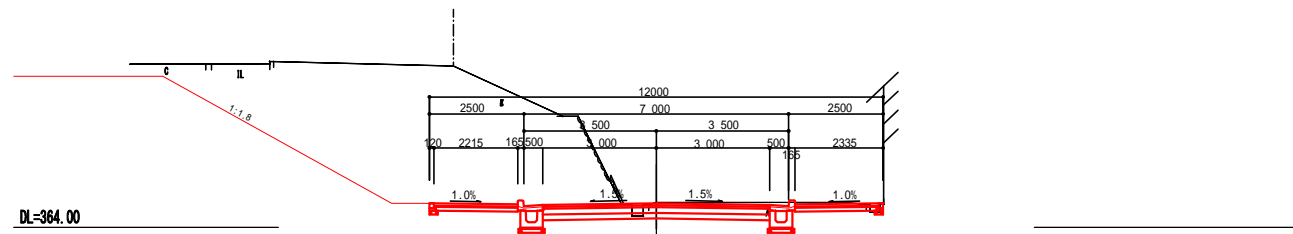
別添資料7-2
市道の拡幅等整備に関する参考断面図 S=1:100



北鈴蘭台46号線
横断面図 4

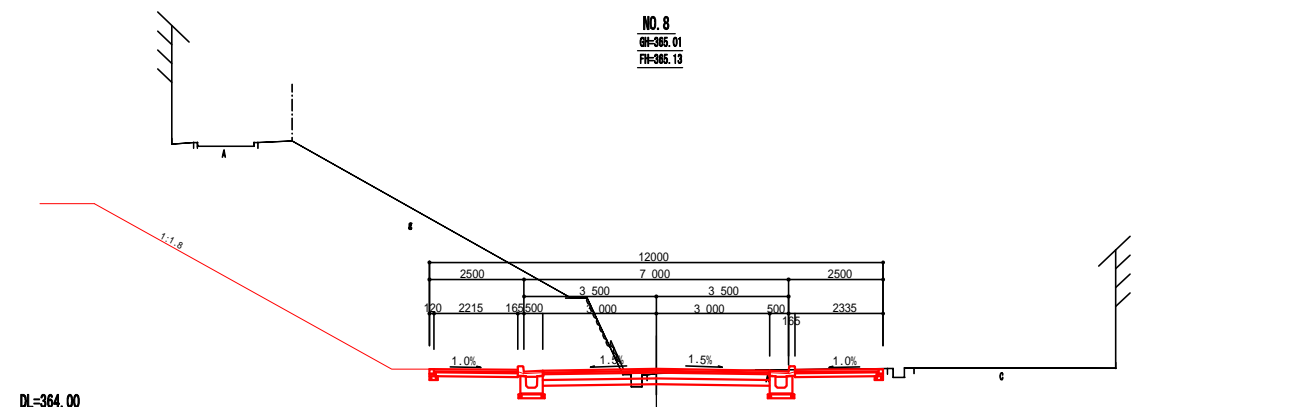
別添資料7-2
市道の拡幅等整備に関する参考断面図 S=1:100

NO. 9
GH-364.66
FH-364.64



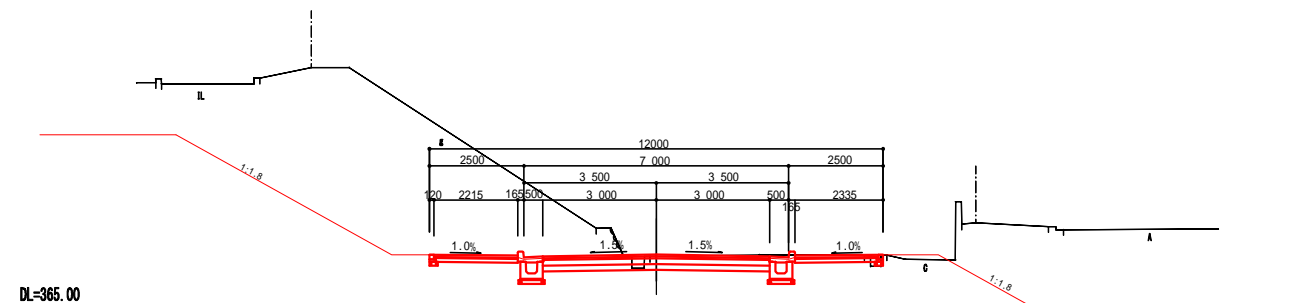
DL=364.00

NO. 8
GH-365.01
FH-365.13



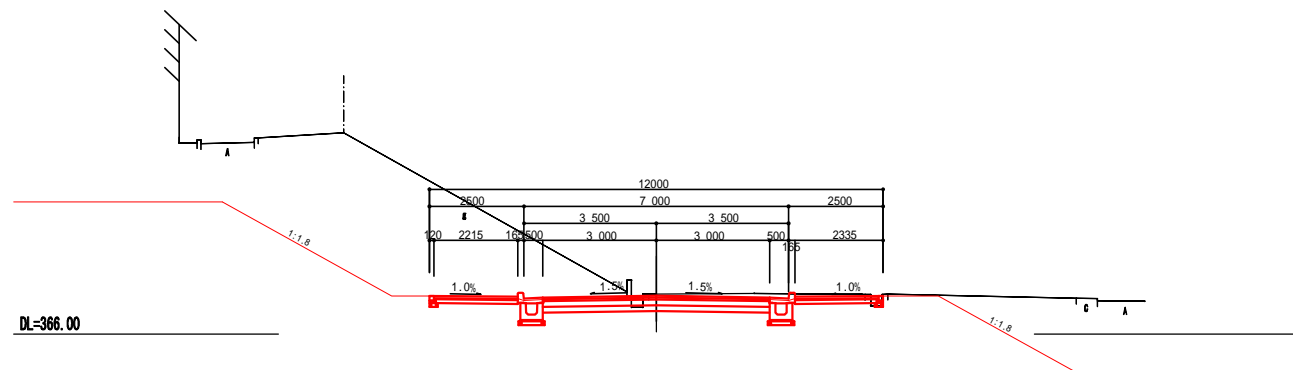
DL=364.00

NO. 7
GH-366.28
FH-366.33



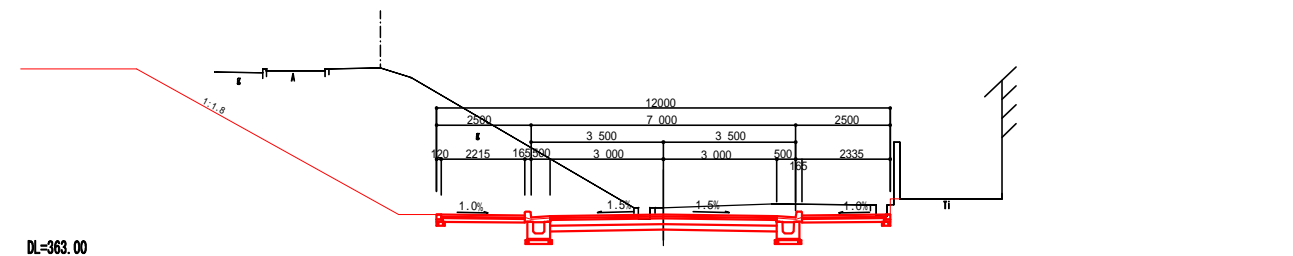
DL=365.00

4/P1
GH-367.06
FH-367.02

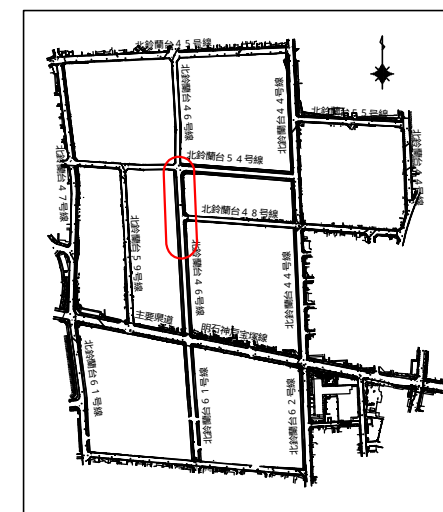


DL=366.00

NO. 10
GH-364.33
FH-364.15

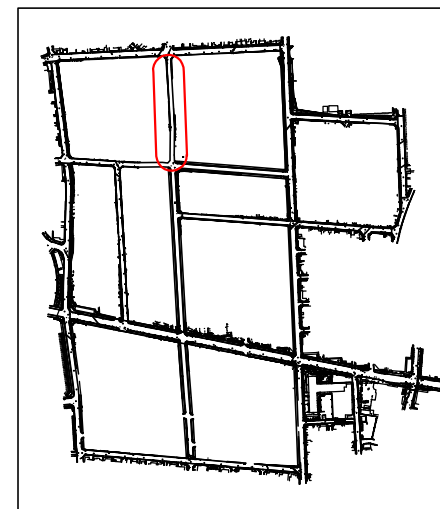
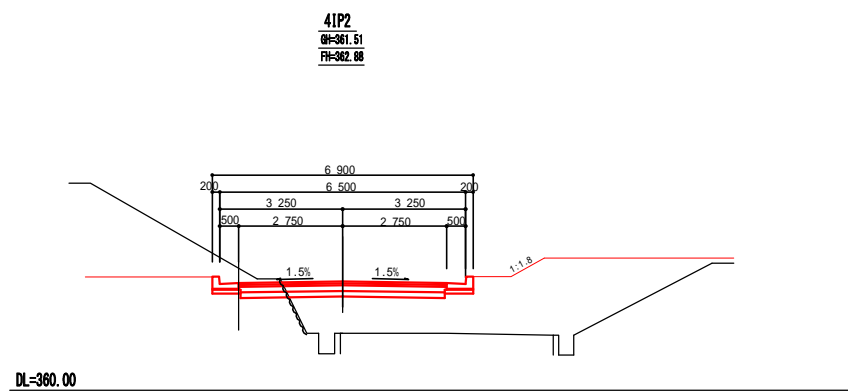
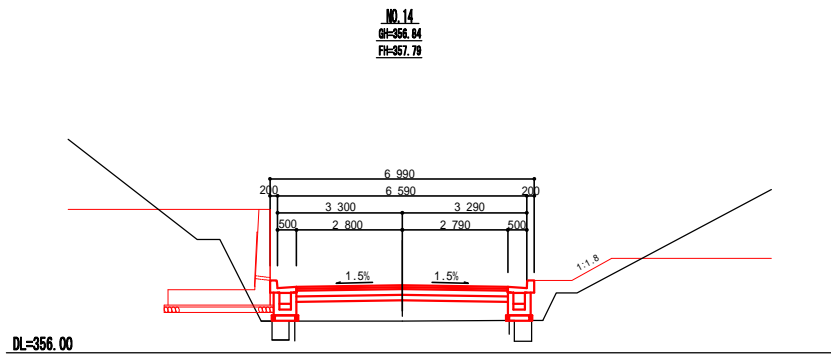
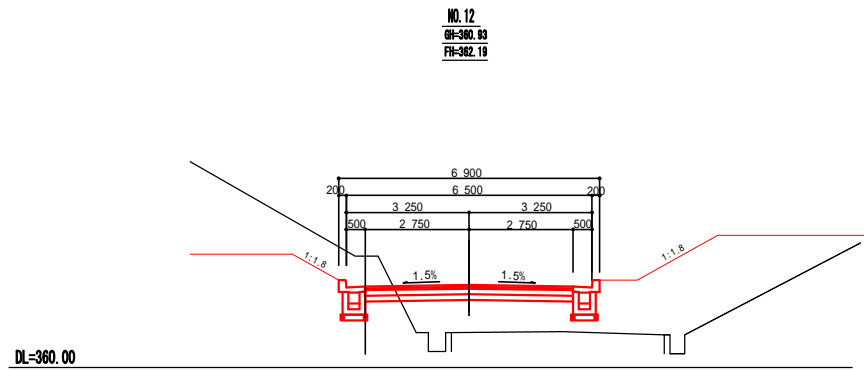
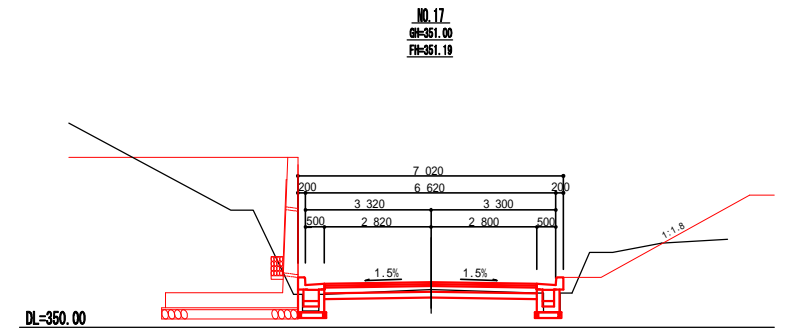
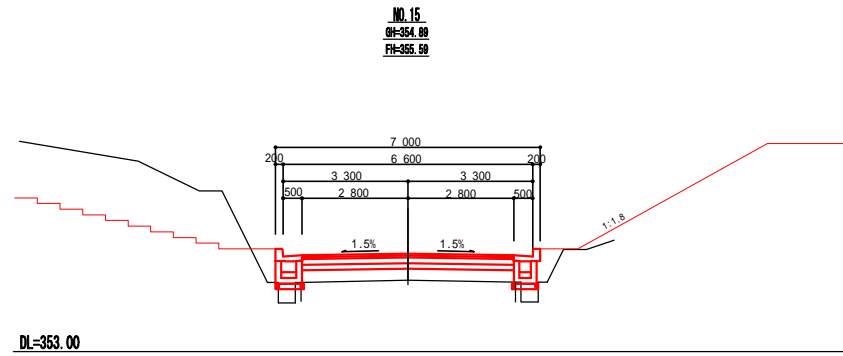
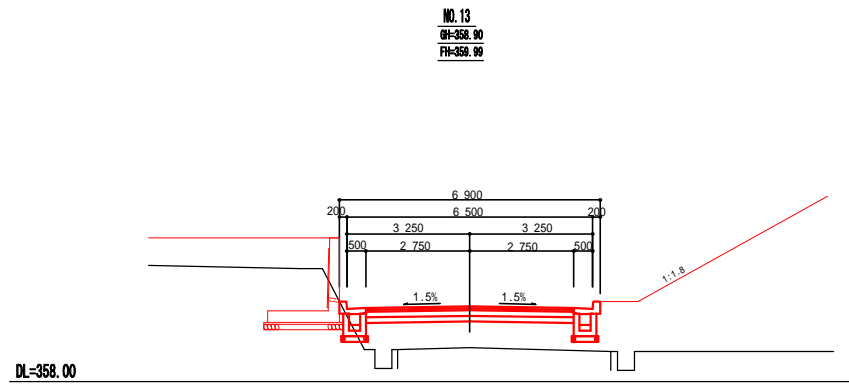
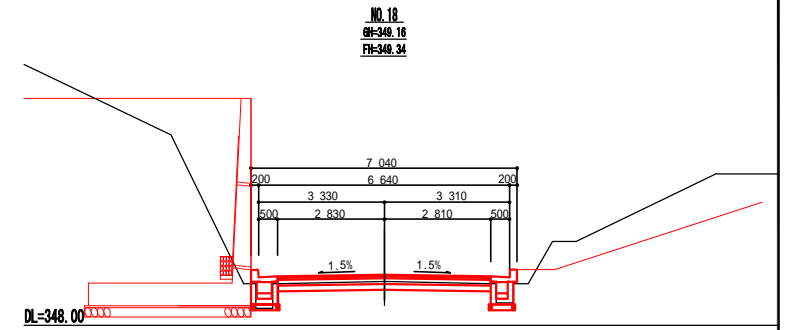
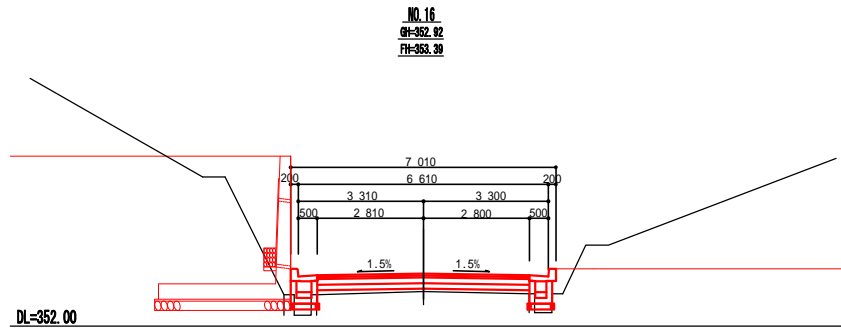
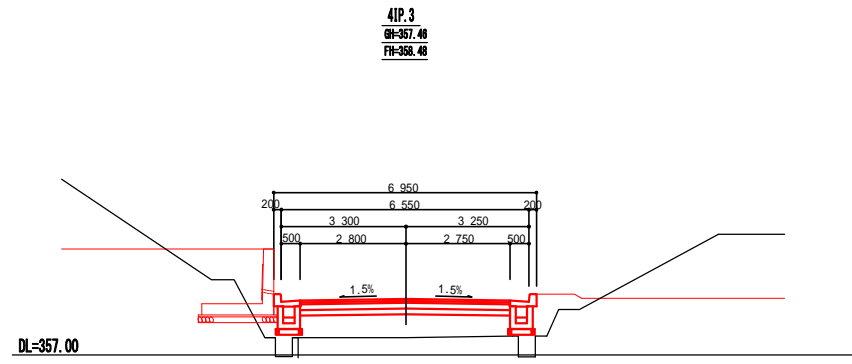


DL=363.00



北鈴蘭台46号線
横断面図 5

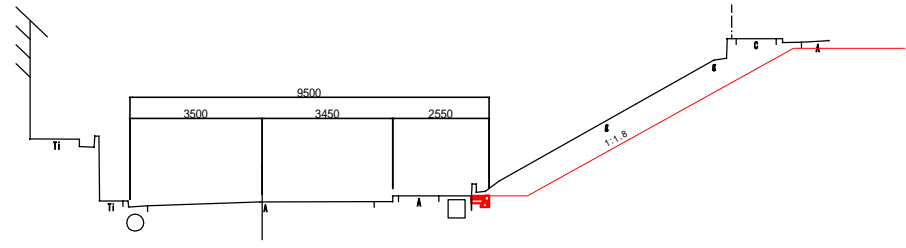
別添資料7-2
市道の拡幅等整備に関する参考断面図 S=1:100



北鈴蘭台46号線
 横断面図 5'

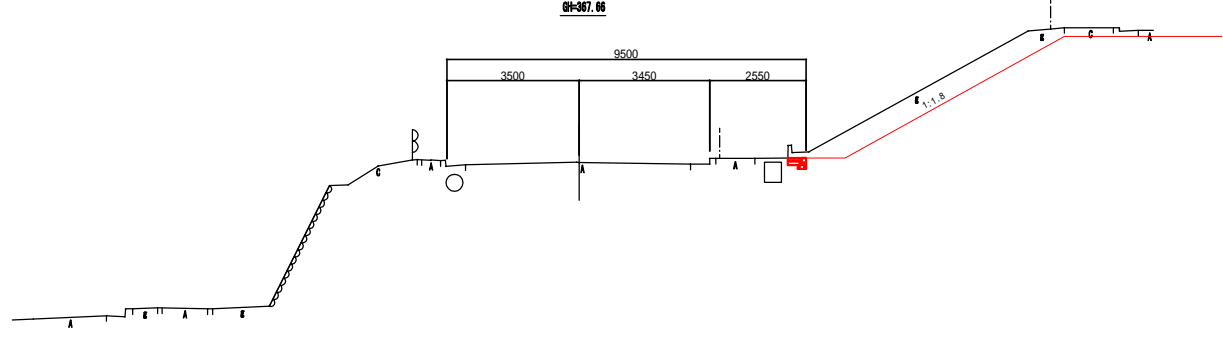
別添資料7-2
 市道の拡幅等整備に関する参考断面図 S=1:100

NO. 3
BH-366.83



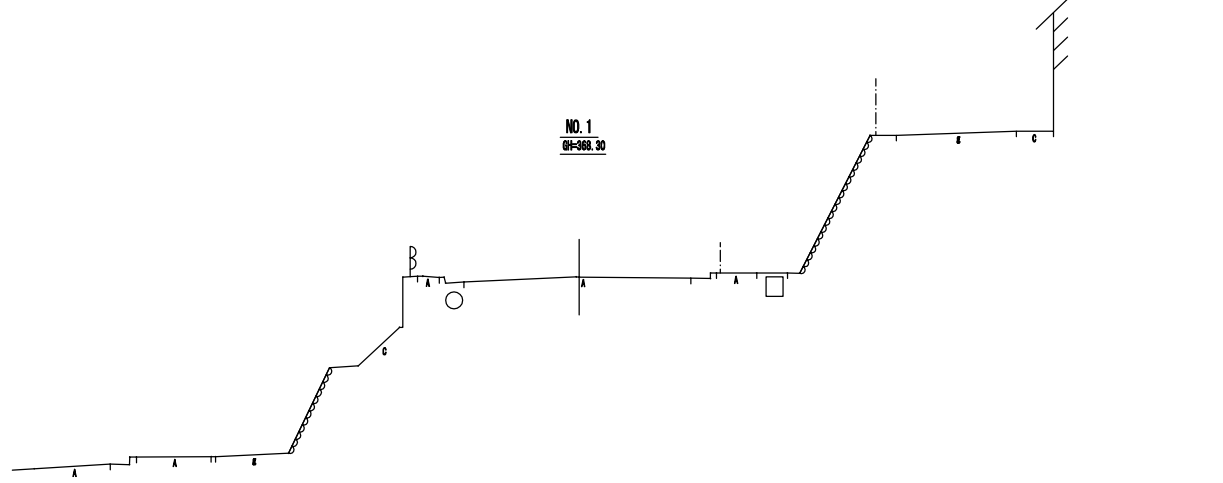
DL=365.00

NO. 2
BH-367.86



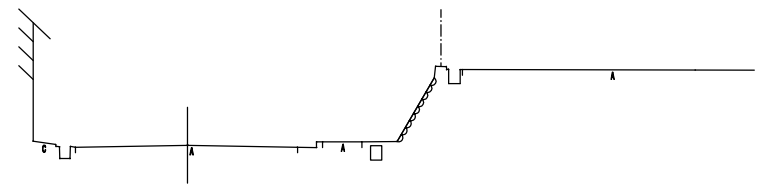
DL=362.00

NO. 1
BH-368.30



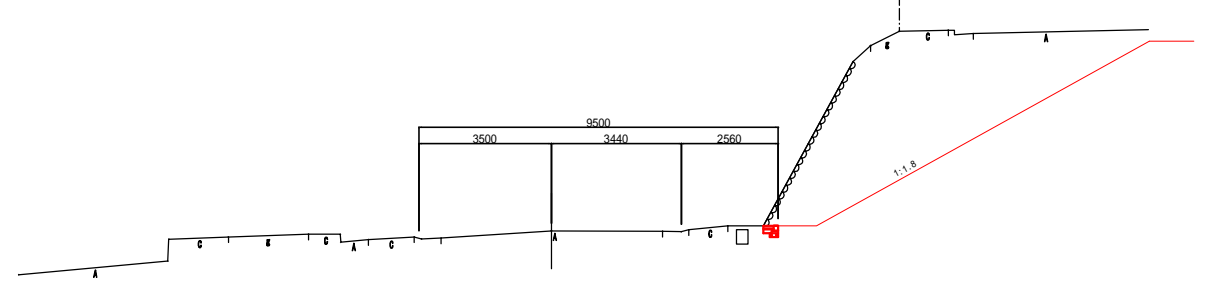
DL=362.00

NO. 5
BH-365.85



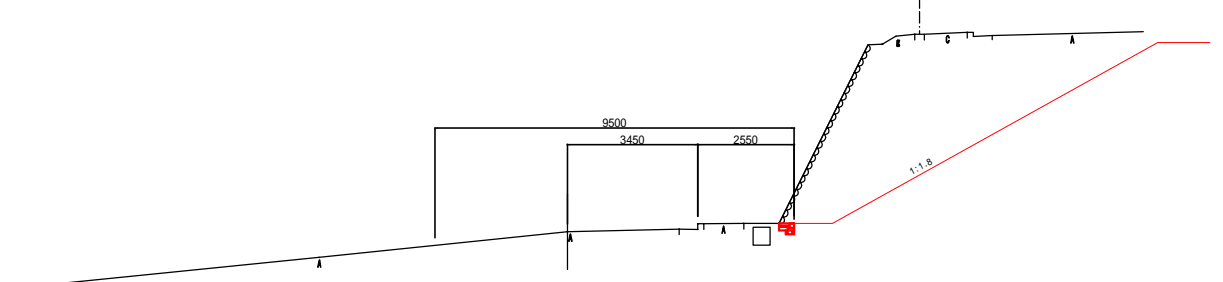
DL=363.00

21P1
BH-365.86

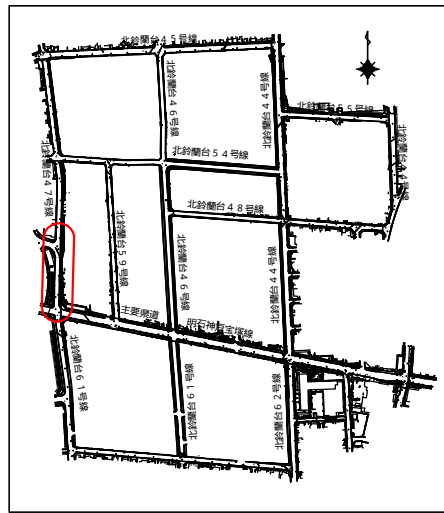


DL=363.00

NO. 4
BH-365.86



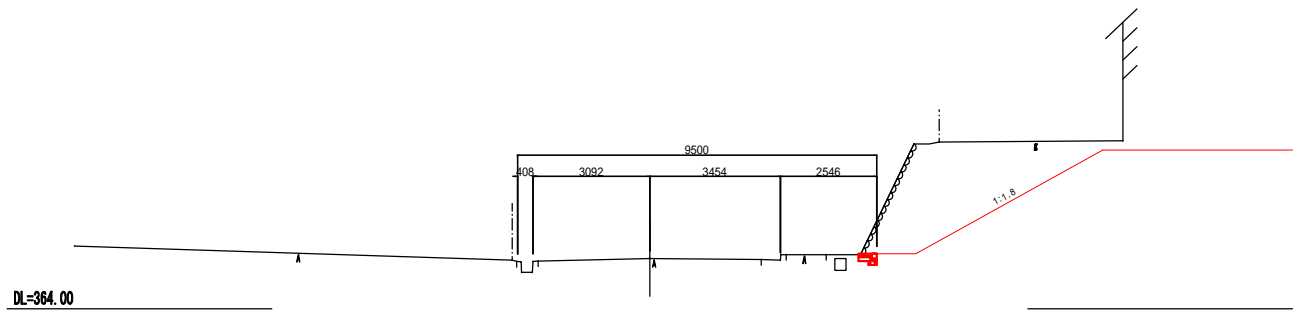
DL=363.00



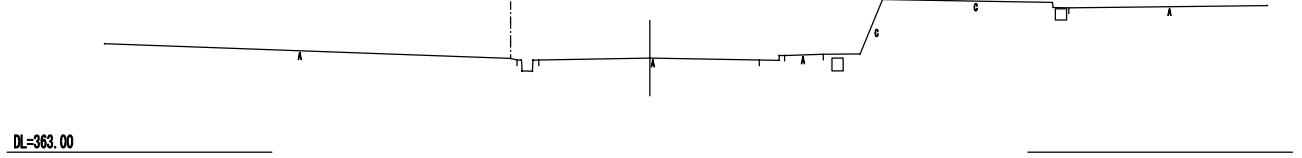
北鈴蘭台47号線
横断面図 6

別添資料7-2
市道の拡幅等整備に関する参考断面図 S=1:100

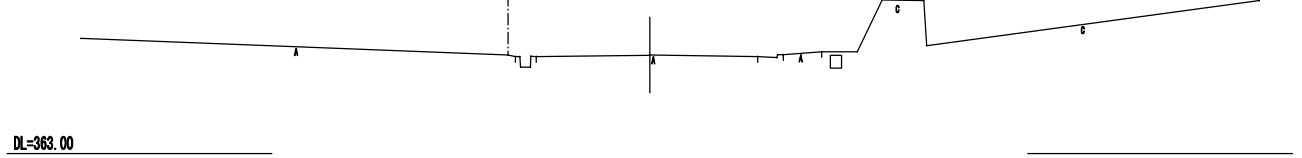
BC3
(NO. 8)
G=365.31



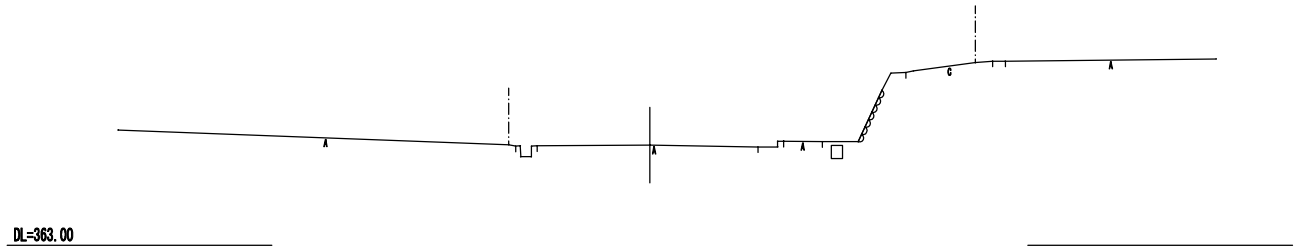
NO. 7
G=365.49



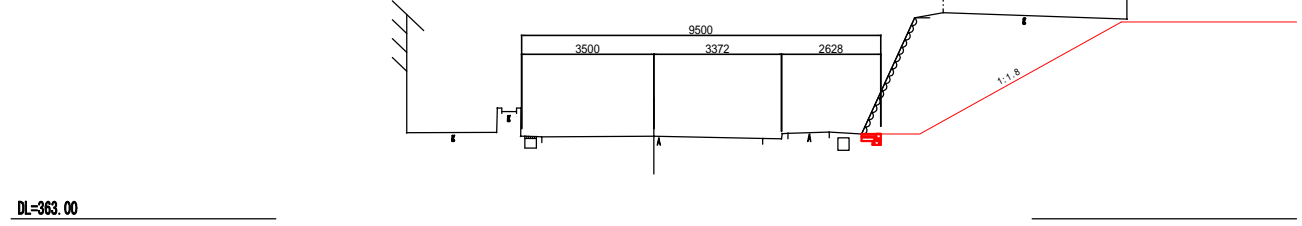
21P2
G=365.61



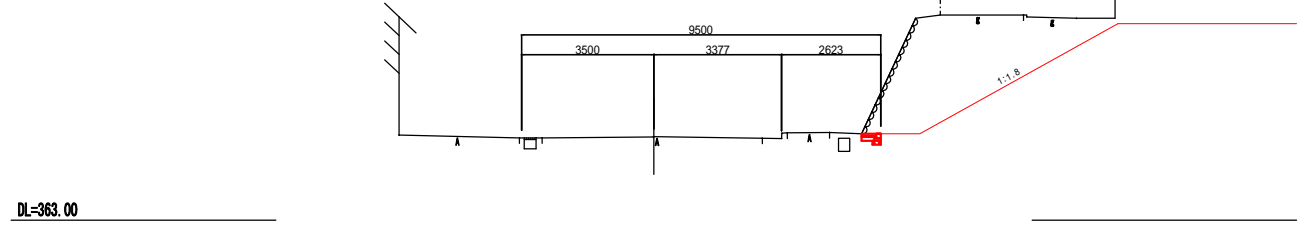
NO. 6
G=365.65



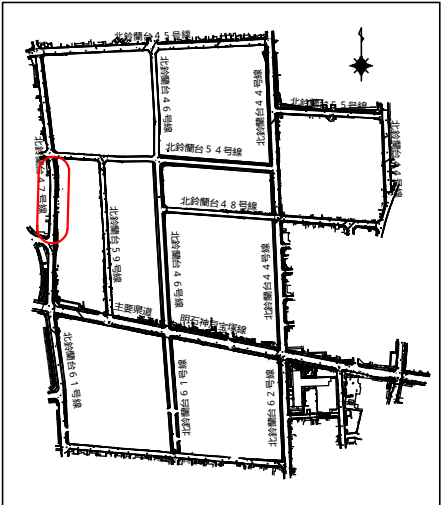
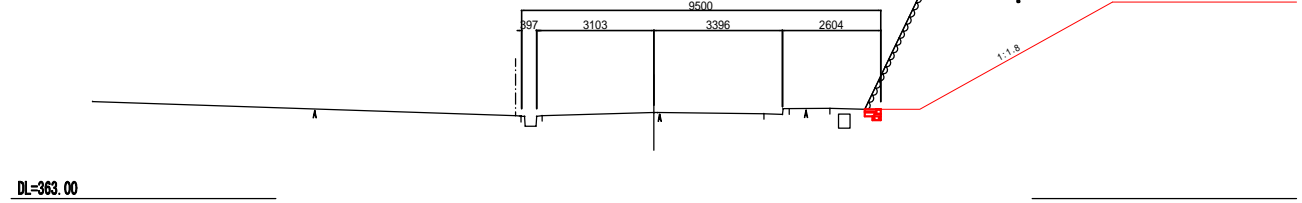
NO. 9
G=365.18



EC3
G=365.21



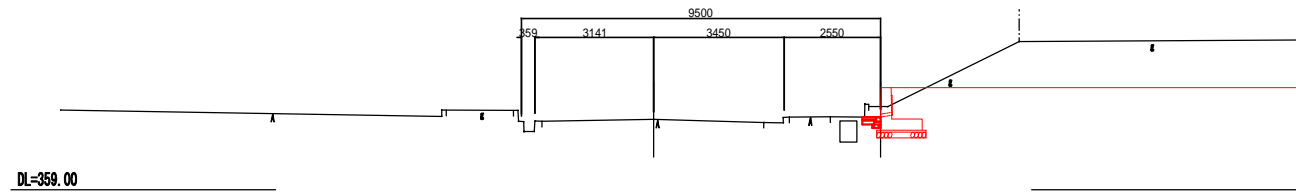
SP3
G=365.28



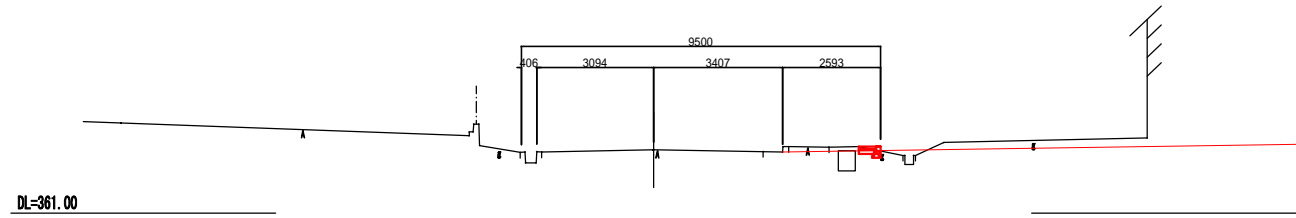
北鈴蘭台47号線
横断面図 7

別添資料7-2
市道の拡幅等整備に関する参考断面図 S=1:100

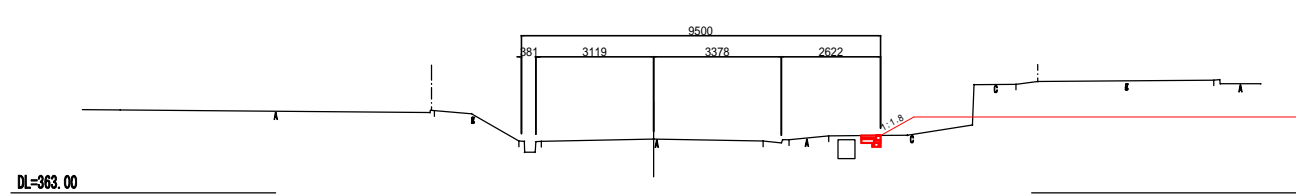
NO. 13
GF-360.86



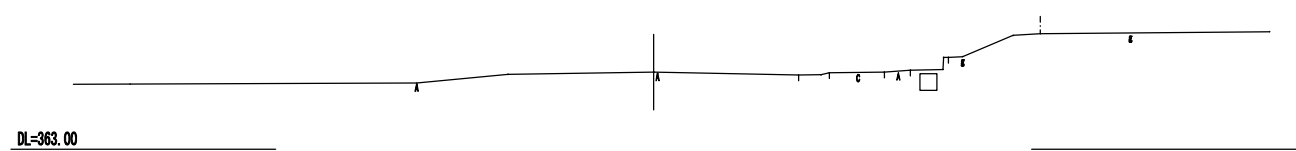
NO. 12
GF-362.86



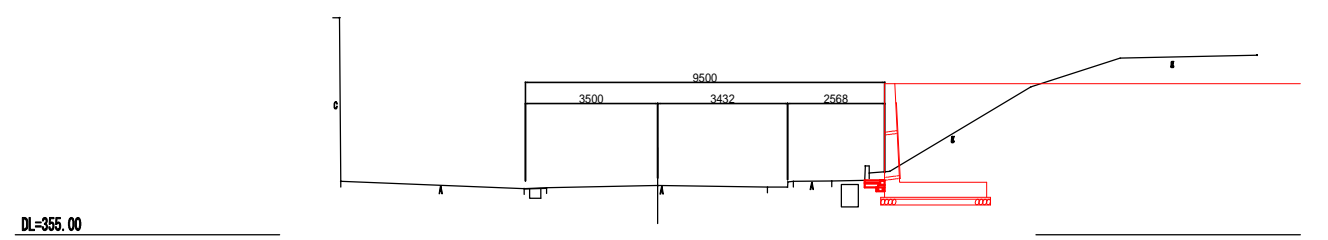
NO. 11
GF-364.42



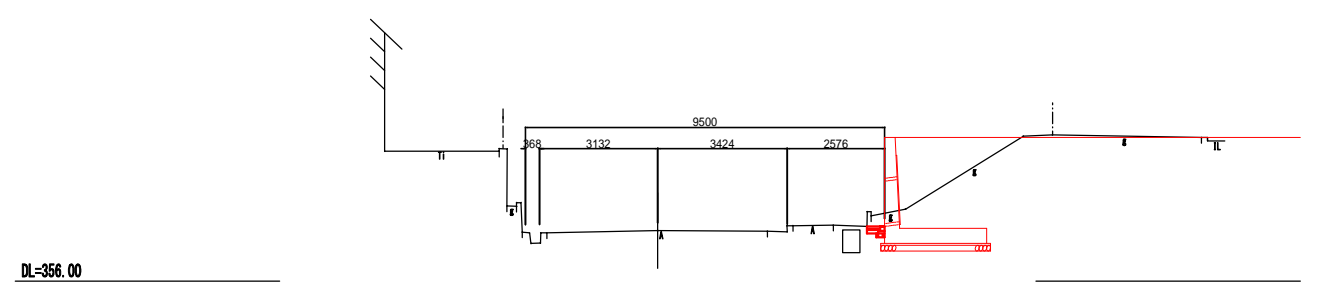
NO. 10
GF-365.04



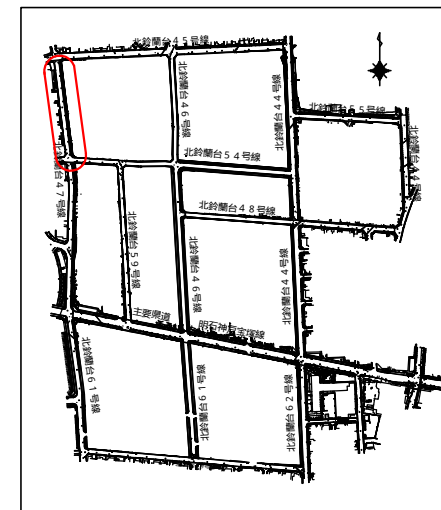
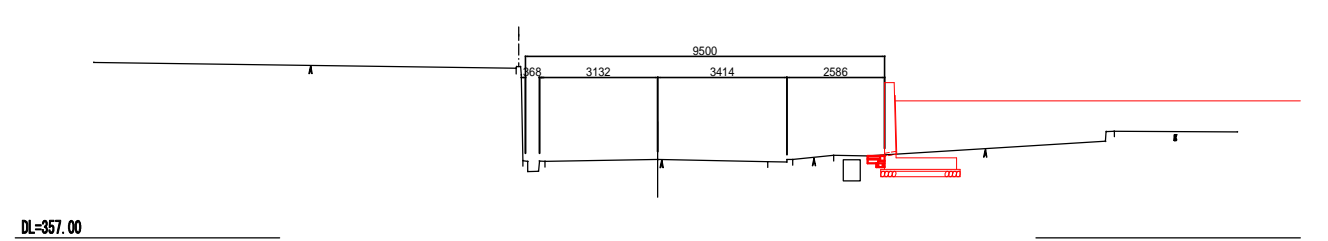
NO. 16
GF-358.30



NO. 15
GF-357.34

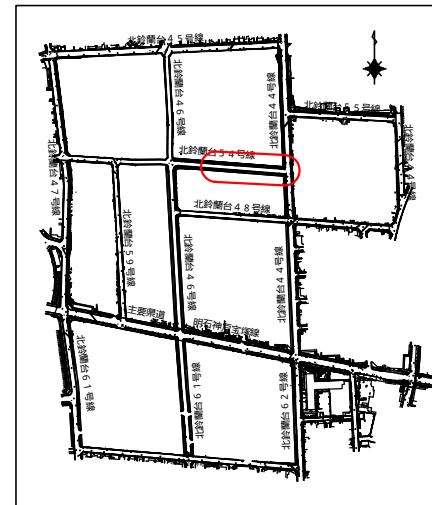
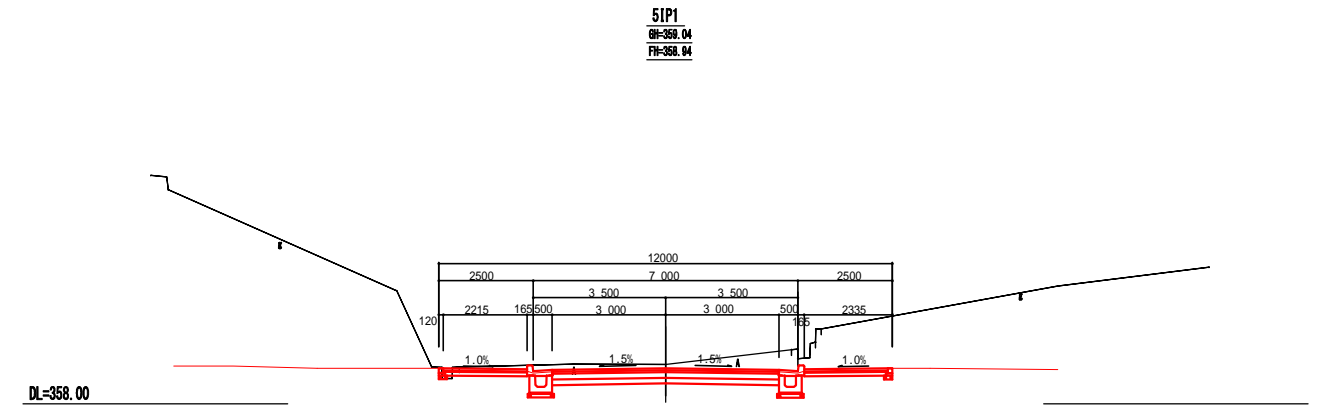
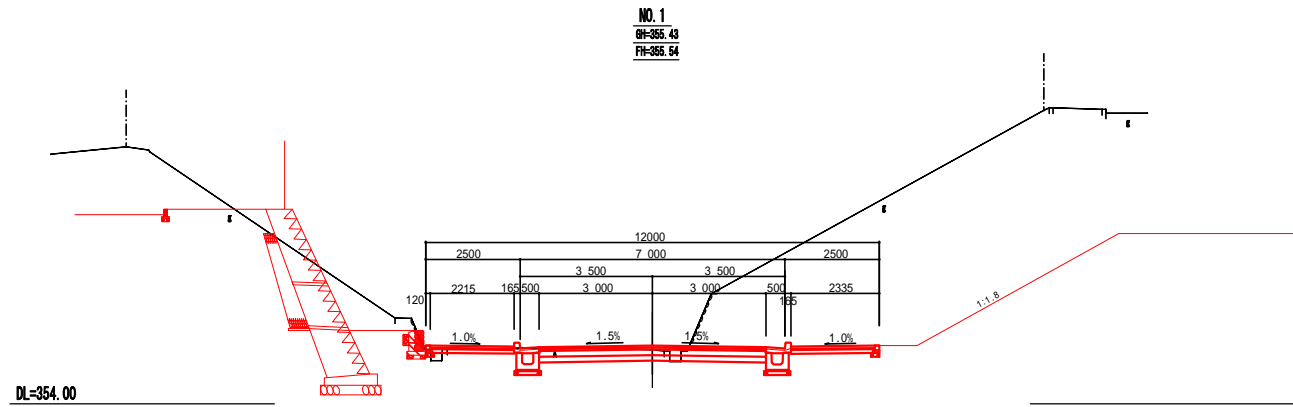
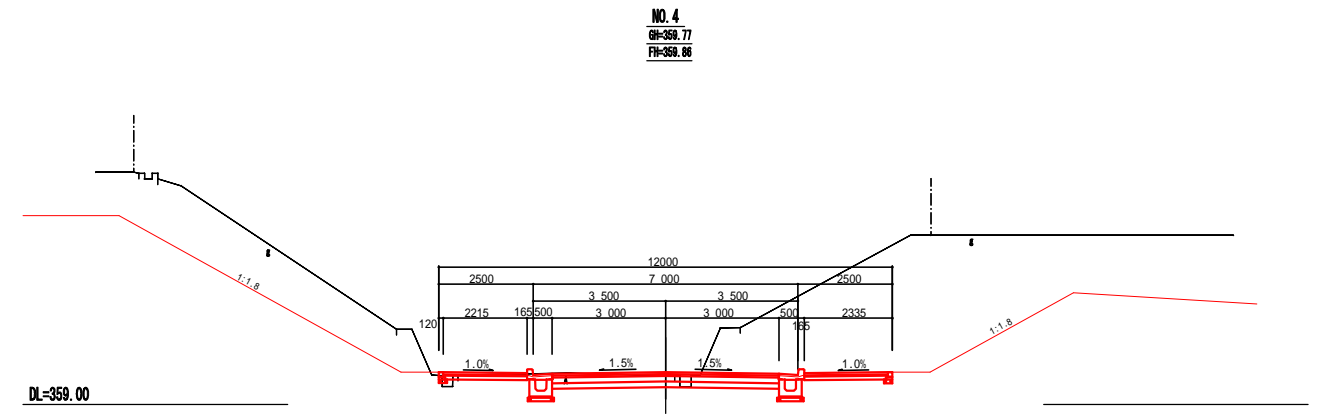
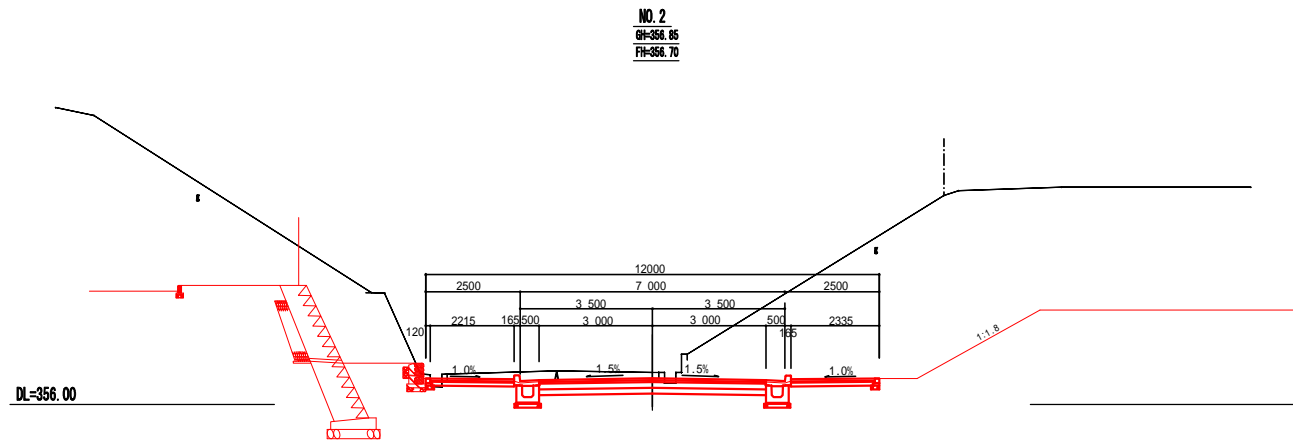
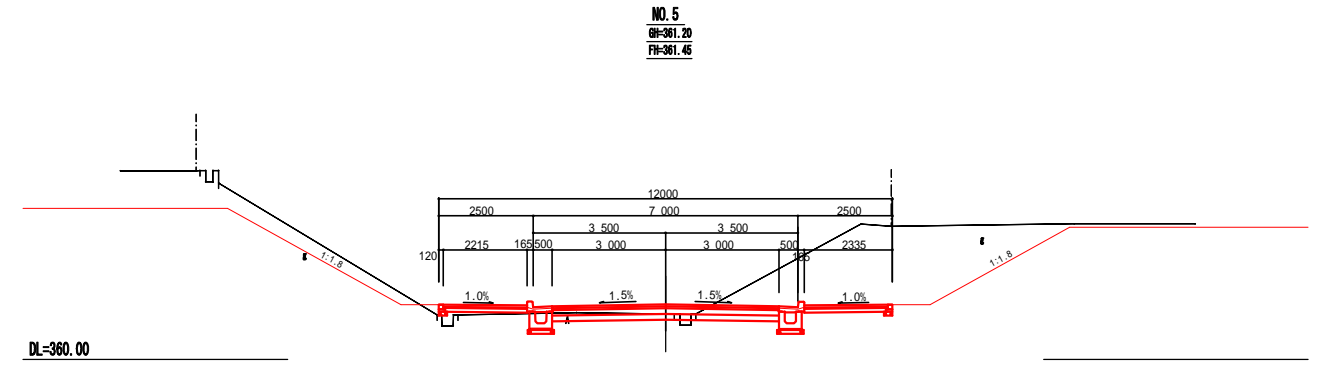
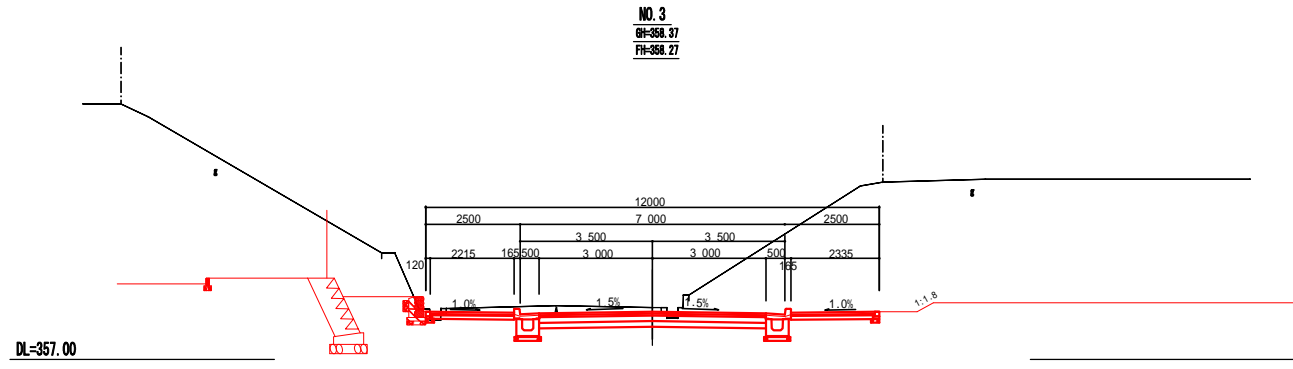


NO. 14
GF-359.07



北鈴蘭台47号線
横断面図 8

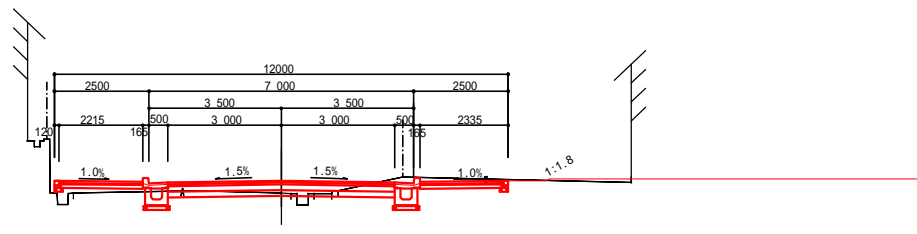
別添資料7-2
市道の拡幅等整備に関する参考断面図 S=1:100



北鈴蘭台54号線
 横断面図 9

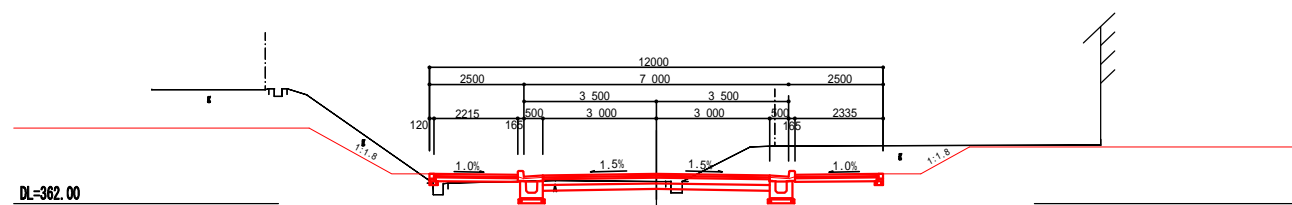
別添資料7-2
 市道の拡幅等整備に関する参考断面図 S=1:100

NO. 7
BF=383.12
FH=383.46

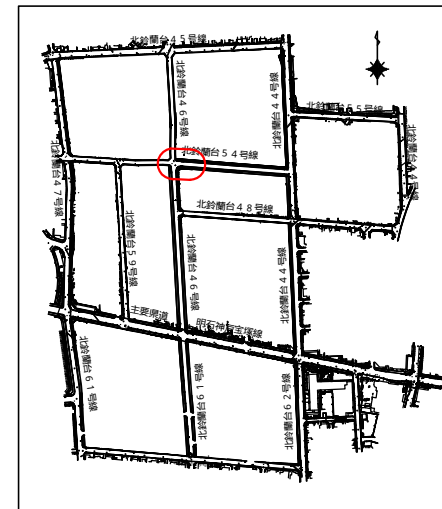


DL=362.00

NO. 6
BF=382.59
FH=382.79

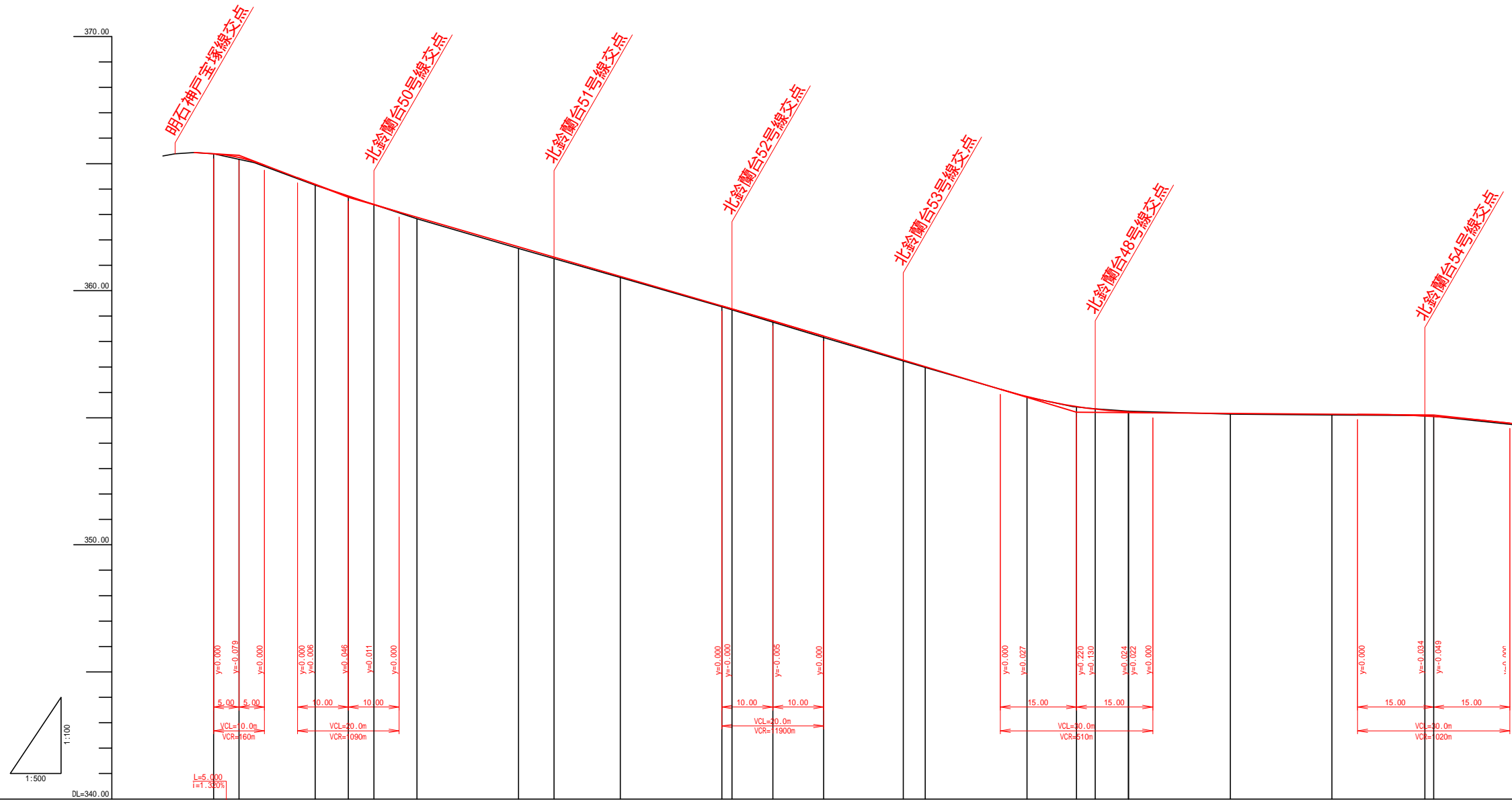


DL=362.00

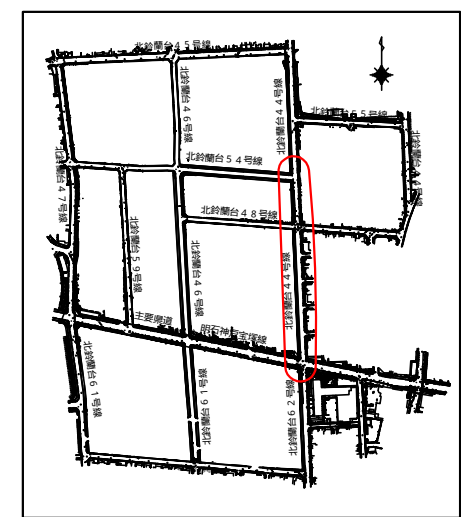


北鈴蘭台54号線
横断面図 10

別添資料7-2
市道の拡幅等整備に関する参考断面図 S=1:100

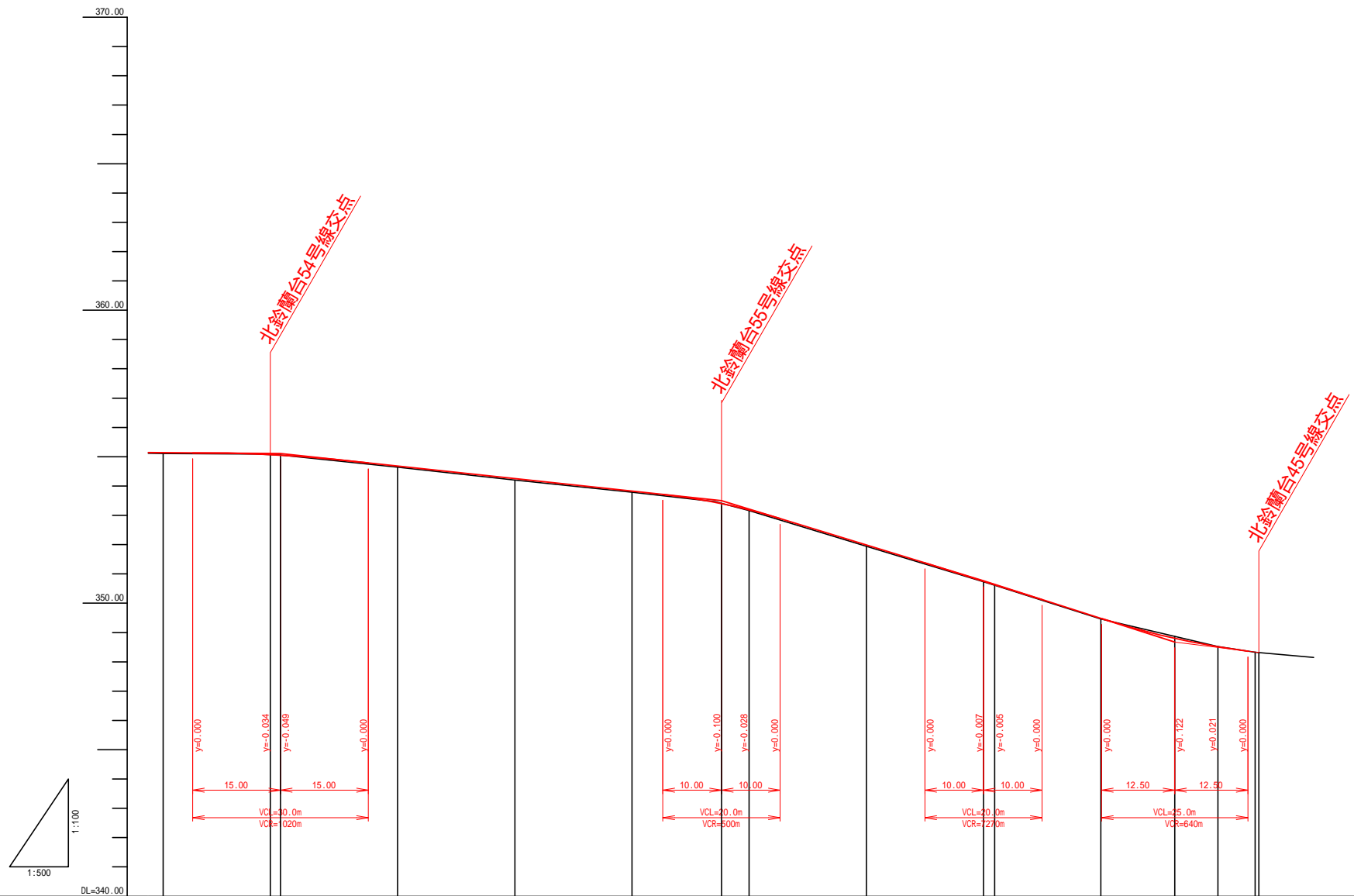


勾配図																									
計画高	365.390	365.245	364.181	363.724	363.398	362.892	361.727	361.321	360.582	359.397	359.262	358.810	358.213	357.270	357.010	355.634	355.440	355.339	355.220	355.171	355.138	355.074	355.066	355.105	
盛土																									
切土																									
地盤高	365.39	365.17	364.15	363.72	363.39	362.83	361.66	361.26	360.52	359.37	359.25	358.77	358.16	357.24	356.98	355.82	355.42	355.35	355.28	355.14	355.11	355.07	355.06	355.105	
追加距離	0.00	5.00	20.00	26.50	31.54	40.00	60.00	66.86	80.00	100.00	101.98	110.00	120.00	135.67	140.00	160.00	169.75	173.43	178.05	200.00	220.00	238.28	240.00	240.00	
単距離	0.00	5.00	15.00	6.50	5.04	8.46	20.00	6.96	13.04	20.00	1.98	10.00	10.00	15.67	4.30	20.00	9.75	3.68	6.56	20.00	20.00	18.28	1.72	0.00	
測点	7P	NO.6 +5.000	NO.1	NO.1 +6.500	NO.1 +11.542	NO.2	NO.3	NO.3 +6.364	NO.4	NO.5	NO.5 +1.975	NO.5 +10.000	NO.6	NO.6 +15.673	NO.7	NO.8	NO.8 +9.756	NO.8 +13.425	7P1 NO.9	NO.10	NO.11	NO.11 18.28	NO.12	NO.12	
曲率図																									

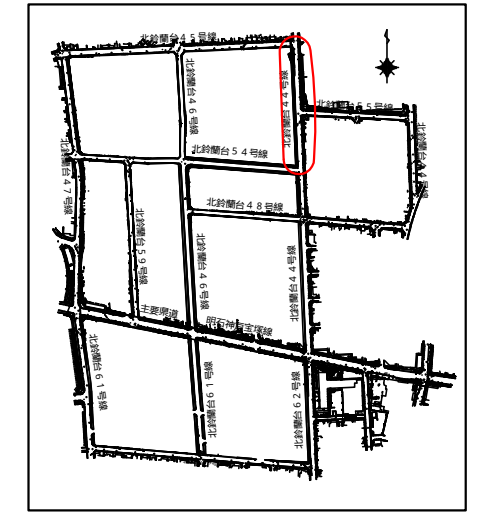


北鈴蘭台44号線
縦断面図 1

別添資料7-2
市道の拡幅等整備に関する参考断面図
H=1:500
V=1:100

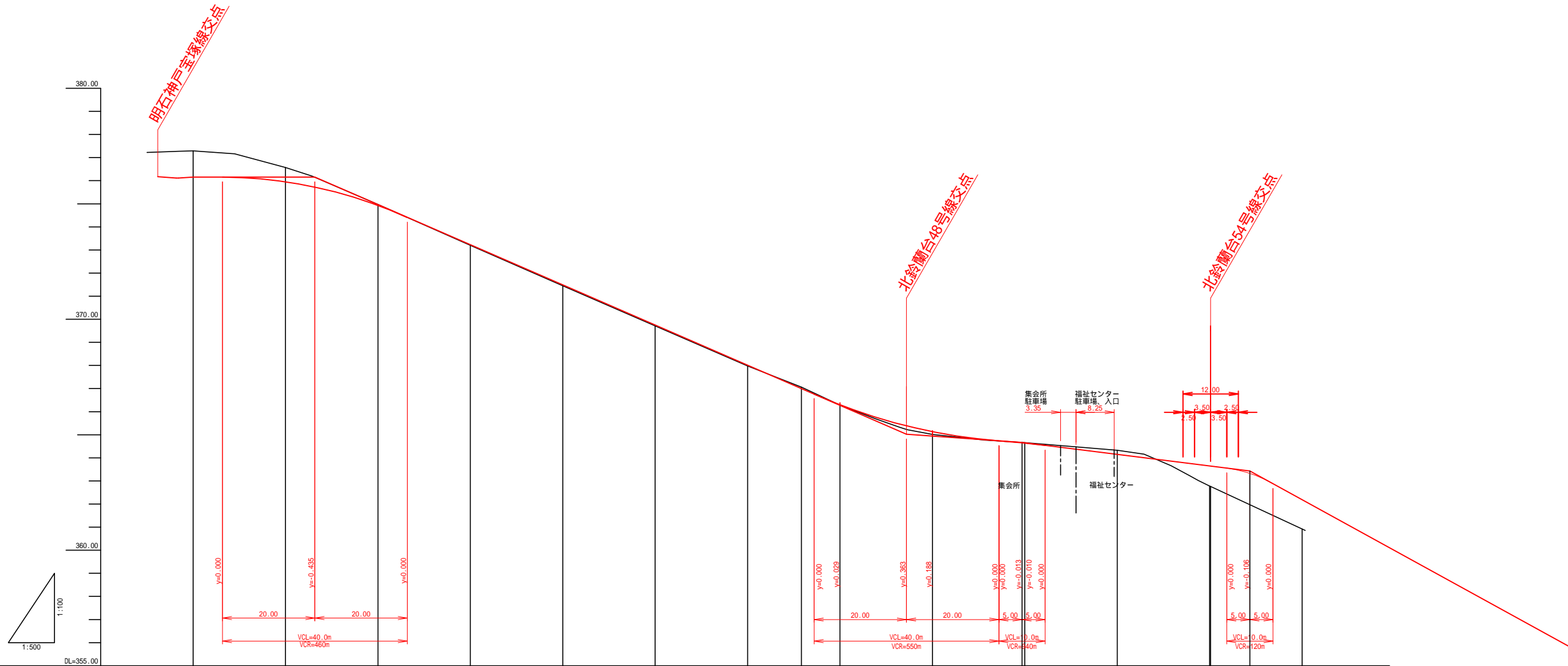


勾配図											
計画高	355.138	355.074	355.056	355.105							
盛土											
切土											
地盤高											
追加距離	20.00	220.00	238.28	240.00	260.00	280.00	300.00	315.27	320.00	340.00	360.00
単距離	20.00	18.28	1.72	20.00	20.00	15.27	4.73	20.00	20.00	18.10	12.63
測点	NO.11	NO.11 +18.28	NO.12 +6.72	NO.13	NO.14	NO.15	NO.16 +15.26	NO.16	NO.17	NO.18 +71P2	NO.19 +12.626
曲率図											

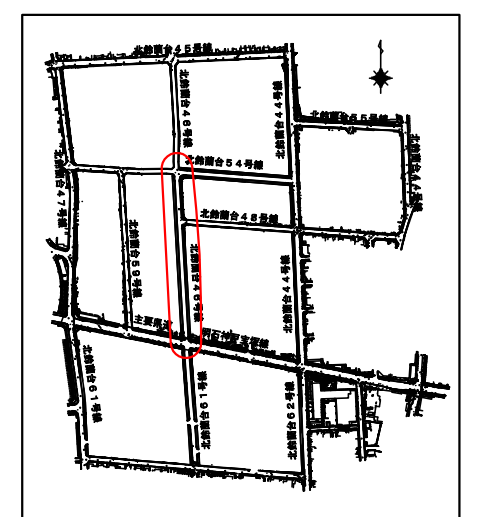


北鈴蘭台44号線
縦断面図 2

別添資料7-2
市道の拡幅等整備に関する参考断面図
H=1:500
V=1:100

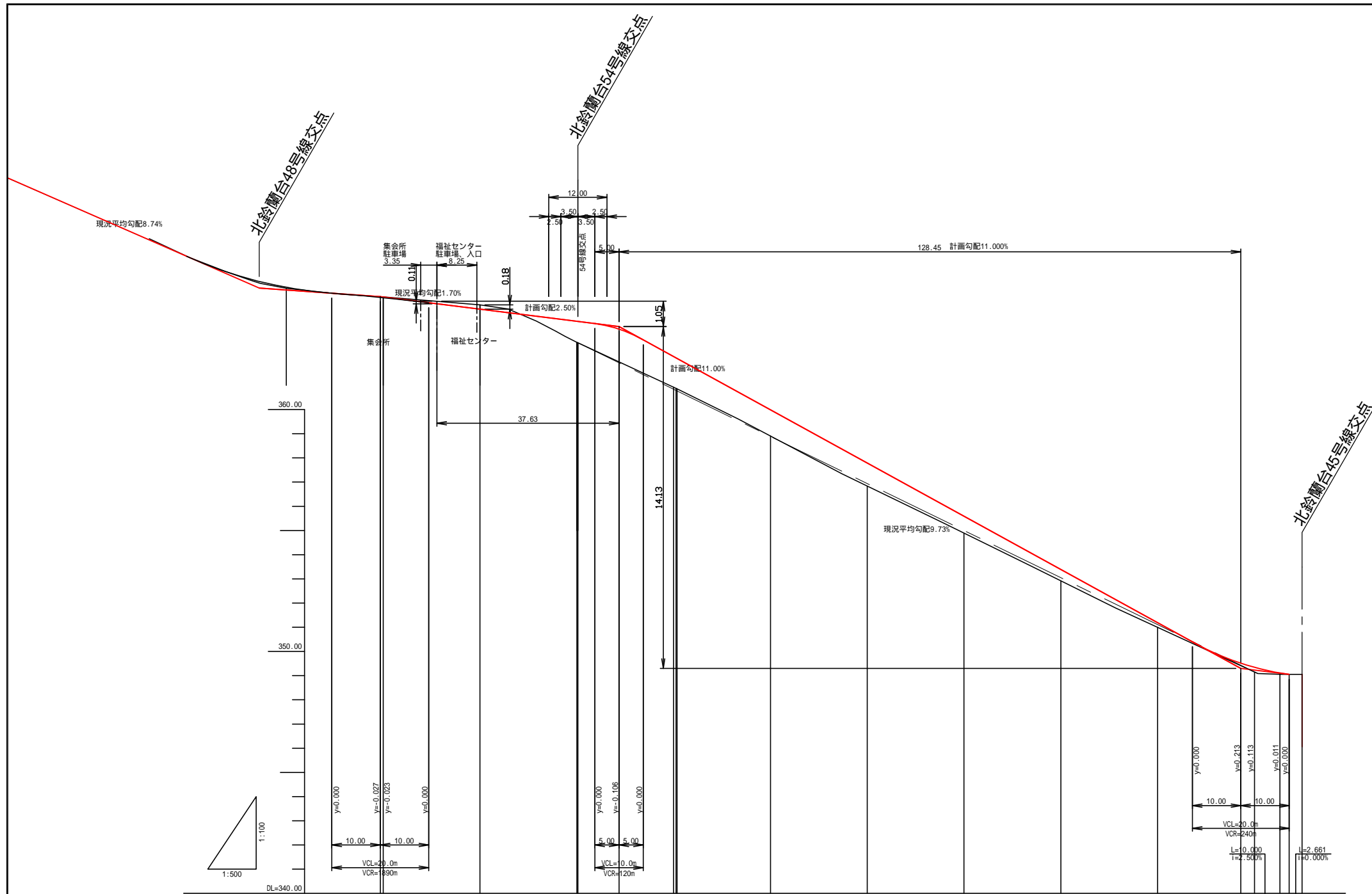


勾配図																	
計画高	376.157	375.965	375.722	374.926	373.231	371.482	369.753	368.014	367.015	366.332	365.023	364.663	363.430	362.189			
盛土																	
切土																	
地盤高	377.29	376.57	376.16	374.97	373.20	371.45	369.71	367.99	367.06	366.28	365.23	364.68	363.76	362.83			
追加距離	0.00	20.00	26.35	40.00	60.00	80.00	100.00	120.00	131.64	140.00	154.39	179.394	220.22	240.00			
単距離	0.00	20.00	6.35	13.65	20.00	20.00	20.00	20.00	11.64	8.36	14.39	20.00	8.50	11.50			
測点	4BP	NO.1	NO.1 + 6.352	NO.2	NO.3	NO.4	NO.5	NO.6	4IP1	NO.7	NO.7 +14.394	NO.8	NO.8 +19.394	NO.9	NO.10	NO.11 + 6.721	NO.12
曲率図																	

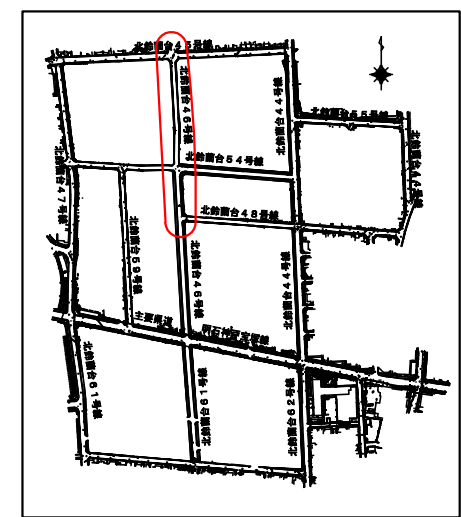


北鈴蘭台46号線
縦断面図 3

別添資料7-2
市道の拡幅等整備に関する参考断面図
H=1:500
V=1:100

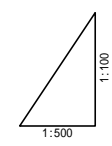


勾配図	364.663		L=54.327 12.700%		363.430		L=128.451 11.00%		346.300		346.050		346.050									
計画高	364.637	364.625	364.146	363.640	363.640	363.324	362.886	362.188	362.132	359.988	358.488	357.786	355.688	353.388	351.188	349.513	349.338	349.106	349.050	349.050	349.050	
盛土																						
切土																						
地盤高	365.14	365.66	364.33	365.76	365.76	361.51	361.51	360.88	360.88	356.96	357.46	356.84	354.88	352.92	351.00	349.36	349.16	349.06	349.05	349.05	349.05	
追加距離	178.864	180.00	200.00	200.00	200.00	228.72	233.72	240.00	240.00	280.00	273.72	280.00	300.00	320.00	340.00	357.17	380.00	385.25	387.17	349.05	389.83	
単距離	19.364	20.00	20.00	20.22	20.22	8.50	5.00	0.28	0.28	19.29	13.72	6.28	20.00	20.00	20.00	17.17	2.83	5.25	1.92	2.66	2.66	
測点	NO.8 +19.364	NO.9 +18.000	NO.10	NO.11 +19.364	NO.11 +19.364	NO.11 +19.364	NO.11 +19.364	NO.12 +19.364	NO.12 +19.364	NO.13	NO.14 +13.72	NO.14 +13.72	NO.15	NO.16	NO.17	NO.17 +17.17	NO.18 +2.83	464EP +5.25	NO.18 +1.92	NO.18 +1.92	NO.19 +2.66	
曲率図					IP2 1A=3-51-35						IP3 1A=3-53-28											

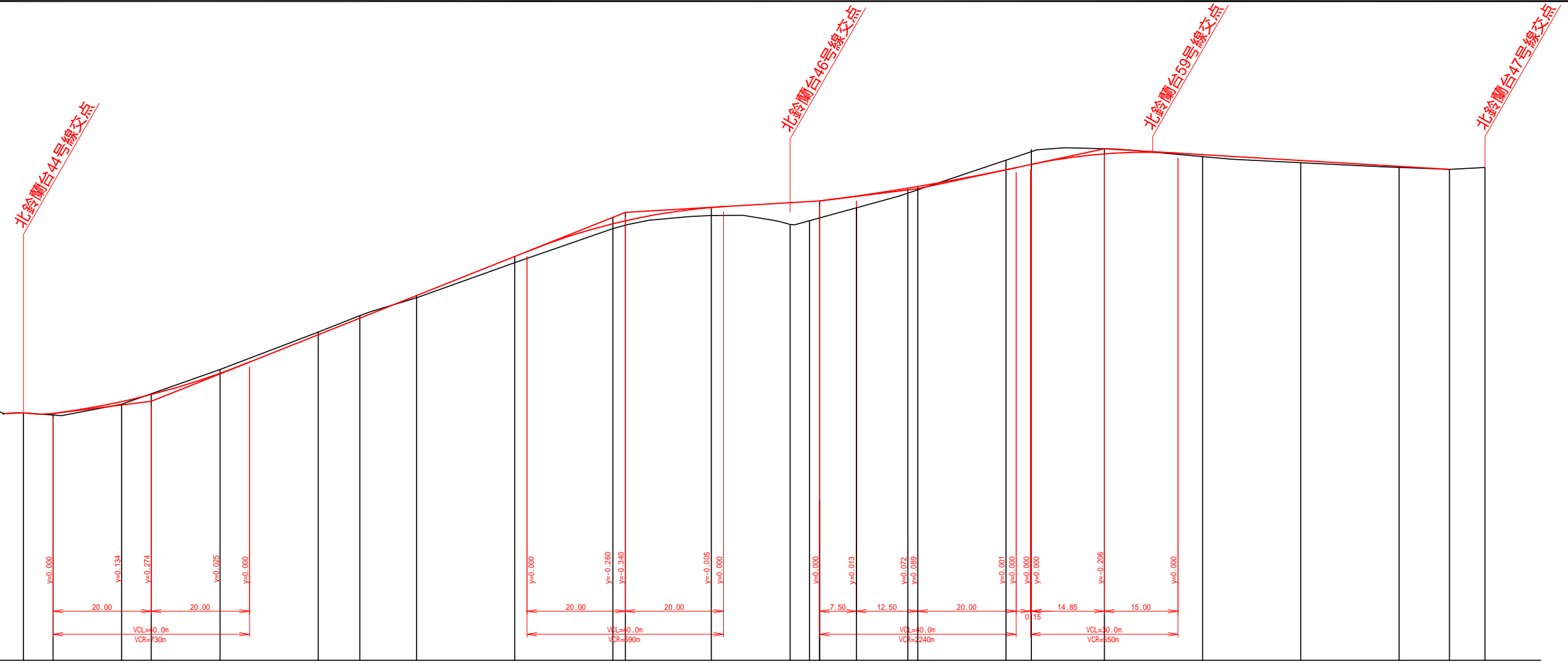


北鈴蘭台46号線-北
縦断面図 4

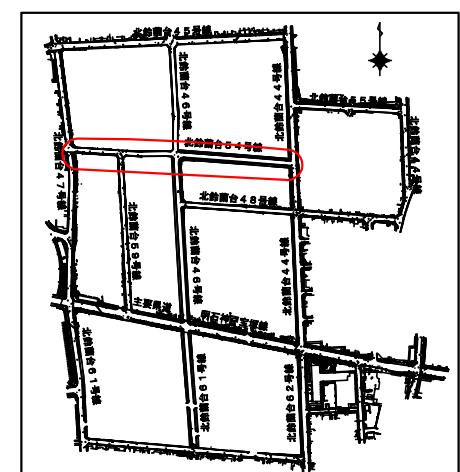
別添資料7-2
市道の拡幅等整備に関する参考断面図
H=1:500
V=1:100



DL=345.00



勾配図																												
計画高	355.074	355.054	355.533	355.822	356.699	358.265	359.939	359.866	361.451	362.786	362.900	363.248	363.448	363.649	363.244	363.699	363.714	363.914	364.233	364.301	364.214	364.984	365.201	365.633	365.840	365.123	365.000	365.089
盛土																												
切土																												
地盤高	355.08	354.99	355.41	355.86	356.85	358.37	359.04	359.77	361.20	362.59	362.73	362.91	363.12	362.76	362.91	363.02	363.44	363.44	364.01	364.11	364.214	365.38	365.72	365.84	365.27	365.08	365.08	365.08
追加距離	0.00	6.00	20.00	26.00	40.00	60.00	68.44	80.00	100.00	120.00	122.50	162.05	140.00	156.05	160.00	162.05	169.554	180.00	182.05	200.00	205.15	220.00	260.00	280.00	290.25	297.48	305.089	
単距離	0.00	6.00	14.00	6.00	14.00	20.00	8.44	11.56	20.00	20.00	2.50	3.95	2.05	16.05	3.95	2.05	7.50	10.45	2.05	17.95	5.15	14.85	20.00	20.00	10.25	7.23	365.089	
測点	SBP	NO.0 + 6.000	NO.1 + 6.000	NO.2	NO.3	5IP1	NO.4	NO.5	NO.6 + 2.500	NO.7	5IP2	NO.8 + 2.054	NO.9 + 2.054	NO.10	NO.10 + 5.148	NO.11	NO.12	NO.13	NO.14 + 10.254	NO.14 + 17.483								
曲率図																												



北鈴蘭台54号線
縦断面図 5

別添資料7-2
市道の拡幅等整備に関する参考断面図
H=1:500
V=1:100